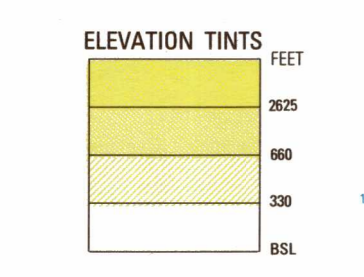


SERIES 1501 AIR SHEET NC 16-12 EDITION 3



RELIABILITY OF THIS GRAPHIC (as determined by standard practices)



Table with 3 columns: Accuracy, Date of Information, and Details. Rows include Horizontal, Vertical, and Curves de nivel.

Horizontal Datum: North American 1927. Vertical Datum: Mean Sea Level.

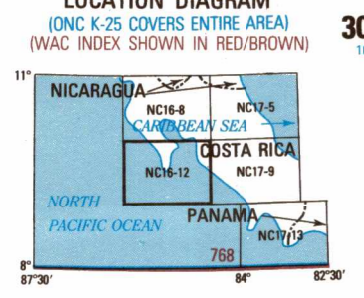
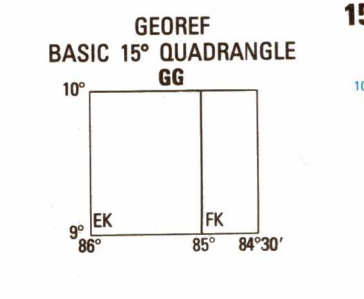


Table for conversion of elevations from feet to meters and vice versa.



CAUTION: AIR INFORMATION CURRENT THROUGH 6 DECEMBER 1989.

LINES OF EQUAL MAGNETIC VARIATION FOR 1985.

CAUTION: Vertical obstructions, including powerlines, have been extracted from the most reliable sources available.

ATTENTION: THIS CHART CONTAINS MAXIMUM ELEVATION FIGURES (MEF).

LIMITED DISTRIBUTION

SCALE: 1:250,000

SERIES 1501 AIR SHEET NC 16-12 EDITION 3

HYDROGRAPHY - HIDROGRAFÍA. Legend for depth curves, pier breakwaters, dams, rocks, and foreshore flats.

GLOSSARY - GLOSARIO. Bilingual list of geographical features and their symbols.

DEPTHS IN FEET / PROFUNDIDADES EN PIES. Legend for depth contours and soundings.

ELEVATIONS IN FEET / ELEVACIONES EN PIES. Legend for roads, railroads, and boundaries.

JOINT OPERATIONS GRAPHIC (AIR). Scale 1:250,000. Contour interval approximately 330 feet.

AERODROMES (Military or Civil). Legend for runway patterns, EDNA names, and other airport features.

DEPTHS IN FEET / PROFUNDIDADES EN PIES. Legend for controlled airspace, visual aids, and terrain elevations.

NOTES - NOTAS. Additional information regarding map usage, international boundaries, and contact details.



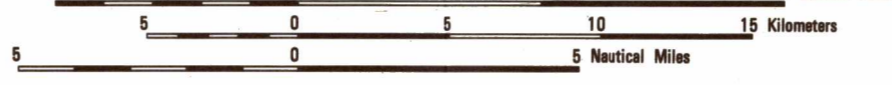
NOT TO BE USED FOR SURFACE OR SUBSURFACE NAVIGATION

NOT TO BE USED FOR SURFACE OR SUBSURFACE NAVIGATION

N O R T H P A C I F I C O C E A N

JOINT OPERATIONS GRAPHIC (AIR)

SCALE 1:250,000



CONTOUR INTERVAL APPROXIMATELY 330 FEET

BLUE NUMBERED LINES INDICATE THE 10,000 METER UNIVERSAL TRANSVERSE MERCATOR GRID, ZONE 16, CLARKE 1866 ELLIPSOID.

USERS SHOULD REFER TO CORRECTIONS, ADDITIONS, AND COMMENTS TO THE NIMA CUSTOMER HELP DESK.

AERODROMES (Military or Civil)

- Legend for aerodromes including runway patterns, EDNA names, and other airport features.

DEPTHS IN FEET / PROFUNDIDADES EN PIES

- Legend for depths, controlled airspace, visual aids, and terrain elevations.

NOTES - NOTAS

Powerlines are shown except within populated place tints. Other obstructions are shown if they are 200 feet or more above ground level.

