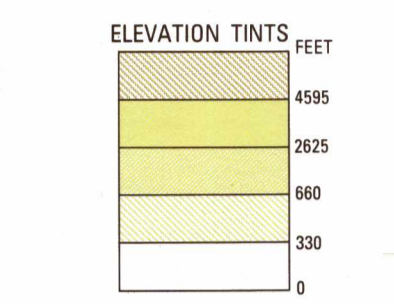


SERIES 1501 AIR SHEET NC 16-3 EDITION 3



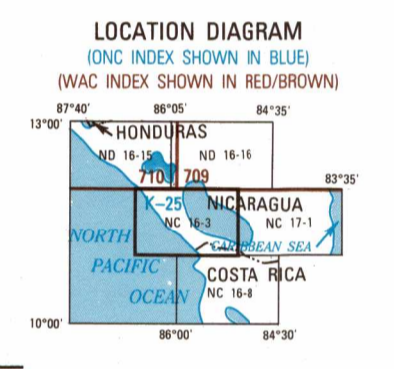
RELIABILITY OF THIS GRAPHIC: Compiled from best available source materials.

CONFIABILIDAD DE ESTE GRÁFICO: Compilado de las mejores fuentes de información disponibles.


Horizontal Datum: North American Datum 1983. Vertical Datum: Mean Sea Level. Transverse Mercator Projection.

LIMITED DISTRIBUTION: Distribution authorized to Department of Defense (DDI) IAW 10 U.S.C. 55130 & 455. Release authorized to U.S. DoD contractors IAW 48 C.F.R. 552.245-7000.

DISTRIBUCIÓN LIMITADA: Distribución autorizada al Departamento de Defensa (DDI) IAW 10 U.S.C. 55130 & 455 y a personas contratadas por éste IAW 48 C.F.R. 552.245-7000.



CONVERSION OF ELEVATIONS table with columns for FEET and METERS, showing conversion values for various elevation points.



ATTENTION: THIS CHART CONTAINS MAXIMUM ELEVATION FIGURES (MEF). The Maximum Elevation Figures shown in quadrangles bounded by solid lines of latitude and longitude are represented by 1000-foot and 500-foot contours.

LINES OF EQUAL MAGNETIC VARIATION FOR 1995. (Annual rate of change 7' decrease).

CAUTION: Vertical obstructions, including powerlines, have been extracted from the most reliable sources available.

CAUTION: AIR INFORMATION CURRENT THROUGH 2 MARCH 1999. Consult NOTAMS and Flight Information Publications for the latest information.

SCALE 1:250,000 GRANADA, NICARAGUA; COSTA RICA. SERIES 1501 AIR SHEET NC 16-3 EDITION 3



OCÉANO PACÍFICO DEL NORTE (NORTH PACIFIC OCEAN). LAGO DE NICARAGUA (LAGO COCIBOLCA). ISLAS EL MANCITAL.

JOINT OPERATIONS GRAPHIC (AIR) SCALE 1:250,000. Includes legends for ROADS, ELEVATIONS IN FEET, BOUNDARIES, VEGETATION, AERODROMES, CONTROLLED AIRSPACE, RADIO FACILITIES, RADIO AIDS TO NAVIGATION, VISUAL AIDS AND OBSTRUCTIONS, and NOTES.

NSN 76410141490 NIMA REF. NO. 1501ANC1603