


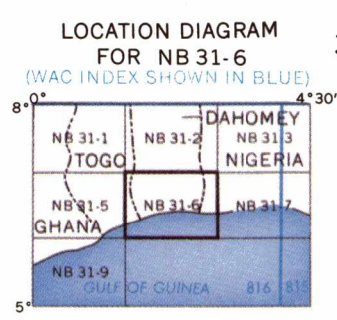
SERIES 1501 AIR SHEET NB 31-6 EDITION 1

COMPANION SERIES 1501 SHEET IS EDITION 1

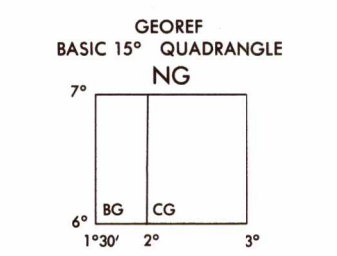


RELIABILITY OF THIS MAP (as determined by standard position)

Table with 4 columns: Accuracy, Area A, Area B, Area C. Includes data for accuracy within 1000, 500, and 200 feet, and a table for latest date of map information.



Glossary table defining symbols for river, lake, and marshland/swamp.



CAUTION - AIR INFORMATION CURRENT THROUGH 11 SEPTEMBER 1967. Consult Notices to Airmen (NOTAMS) and Flight Information Publications (FLIPs) for the latest air information...

Lines of equal magnetic variation for 1965. Annual rate of change 6' decrease.

Prepared under the direction of the Defense Intelligence Agency and published by Army Map Service, Corps of Engineers, U.S. Army, Washington, D.C. Compiled in 1967 from best available source materials.

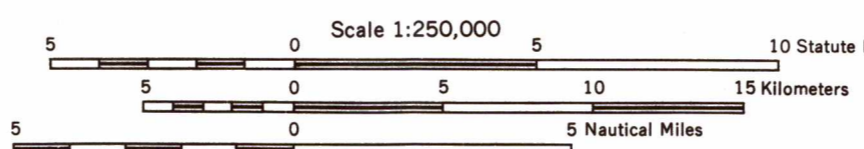
Grid zone designation table for 31N, showing grid coordinates and identification numbers.

SCALE 1:250,000 PORTO-NOVO, DAHOMEY. SERIES 1501 AIR SHEET NB 31-6 EDITION 1. COMPANION SERIES 1501 SHEET IS EDITION 1.



Legend table for symbols: ROADS (3 lanes, 2 lanes, etc.), RAILROADS (normal gauge, narrow gauge), BOUNDARIES (international, major administrative), VEGETATION (woods-brushwood, scrubland, etc.), and other symbols.

JOINT OPERATIONS GRAPHIC (AIR)



CONTOUR INTERVAL APPROXIMATELY 165 FEET WITH SUPPLEMENTARY CONTOURS AT 85 FEET; RELIEF PARTIALLY SHOWN BY APPROXIMATE CONTOURS.

TRANSVERSE MERCATOR PROJECTION

BLUE NUMBERED LINES INDICATE THE 10,000 METER UNIVERSAL TRANSVERSE MERCATOR GRID ZONE 31, CLARKE 1880 SPHEROID.

USERS SHOULD REFER CORRECTIONS, ADDITIONS, AND COMMENTS TO THE NIMA OPERATIONAL HELP DESK: 1-800-453-0899. COMMERCIAL: 314-263-4864. DSN: 693-4864. OR WRITE TO: DIRECTOR, NATIONAL MAPPING AND MAPPING AGENCY, ATTN: ENL. MAIL STOP L-88, 4600 SANGARE ROAD, BETHESDA, MD 20815-5003.

Legend for AERODROMES (Military or Civil), CONTROLLED AIRSPACE, VISUAL AIDS AND OBSTRUCTIONS, SEAPLANE BASE, SEAPLANE (EMERGENCY), and HELIPORT.

Legend for ATLANTIC ADIZ, OBSTRUCTION, VISUAL AIDS AND OBSTRUCTIONS, RADIO FACILITY OBSTRUCTION, POWER TRANSMISSION LINE, TERRAIN ELEVATIONS, and HIGHEST KNOWN ELEVATION.

NOTES: No obstructions 200 feet or more above ground level are known to exist within this area. THE REPRESENTATION OF INTERNATIONAL BOUNDARIES IS NOT NECESSARILY AUTHORITY. ALIGNMENT OF ALL BOUNDARIES IS APPROXIMATE.

NSN 7641014096110 ED. NO. 001. NIMA STOCK NO. 1501ANB3106