


RELIABILITY OF THIS GRAPHIC (Not intended for use as a map)

Table with 4 columns: Accuracy, Area I, Area II, Area III. Includes a small map showing the sheet's location in a grid.

Horizontal Datum: WGS 84 Vertical Datum: Mean Sea Level Transverse Mercator Projection



CONVERSION OF ELEVATIONS table with columns for Feet and Meters, and sub-columns for different units.

GLOSSARY table with columns for District, Estado, Territorio Federal, and their respective symbols.

AERODROMES (Military or Civil) AERODROMOS (Militares o Civiles) AERODROMOS (Militares o Civiles)

Runway pattern broken EDNA-Name of aerodrome EDNA-Nombre del aerodromo EDNA-Nome do aerodromo

HELIPORT/HELIPAD HELIPORTO/PLATAFORMA DE HELIPORTO HELIPORTO HELIPORTO

CONTROLLED AIRSPACE ESPACIO AEREO CONTROLADO ESPACIO AEREO CONTROLADO

RADIO FACILITIES INSTALACIONES DE RADIO INSTALACIONES DE RADIO

VHF OMNI RANGE (VOR) VOR with DME VOR COM DME VOR COM DME

Other facilities Otras instalaciones Outras instalações

VISUAL AIDS AND OBSTRUCTIONS OBSTACULOS Y AYUDAS VISUALES OBSTACULOS E AJUDAS VISUAIS

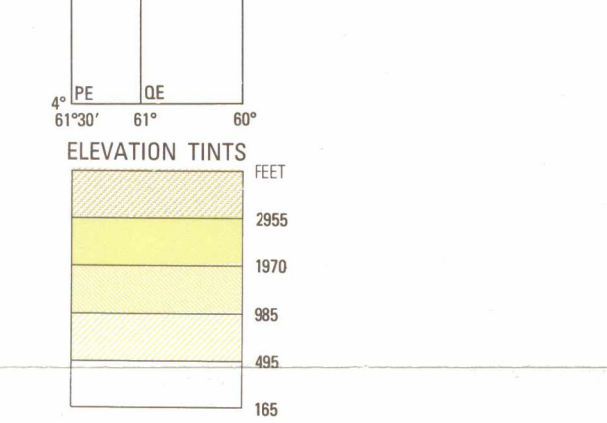
Group obstruction Grupo de obstáculos Grupo de obstruções

Radio facility obstruction Obstáculo controlado por una Obstrução (radio)

Power transmission line Línea de alta tensión Linha de alta tensão

Visual ground sign Señal terrestre visual Sinal terrestre visível

GEOREF BASIC 15° QUADRANGLE HG



CAUTION Vertical obstructions, including powerlines, have been corrected from the most reliable source available.

ATTENTION THIS CHART CONTAINS MAXIMUM ELEVATION FIGURES (MEF)

CAUTION AIR INFORMATION CURRENT THROUGH 22 NOVEMBER 1984

Prepared and published by the Defense Mapping Agency Aerospace Center, St. Louis, Missouri

MAP INFORMATION AS OF 1984 INFORMACIÓN CARTOGRAFICA EN LA FECHA DE 1984

LIMITED DISTRIBUTION authorized to the Department of Defense, U.S. contractors and to U.S. Government Agencies supporting DOD functions

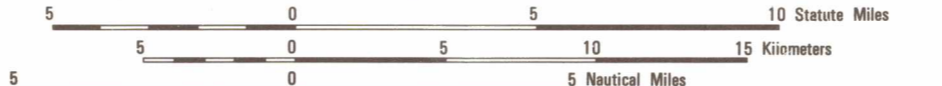
SCALE 1:250,000 VILLA SURUMU, BRAZIL; VENEZUELA; GUYANA



MAXIMUM ELEVATION FIGURES ARE BELIEVED NOT TO EXCEED 10,000 FEET

ELEVATIONS IN FEET ELEVACIONES EN PIES ELEVATIONS IN FEET ELEVACIONES EN PIES ELEVACIONES EN PIES

JOINT OPERATIONS GRAPHIC (AIR) SCALE 1:250,000



COORDINATE CONVERSION FROM WGS 84 DATUM, WGS 84 ELLIPSOID TO SAD 84 DATUM, INTERNATIONAL ELLIPSOID

TERRAIN ELEVATIONS ELEVACIONES DEL TERRENO ELEVACIONES DO TERRENO

ROADS-CAMINOS-RODOVIAS All weather, hard surface

NOTES-NOTAS-NOTAS Preverities are shown except within populated place limits.

Table with 2 columns: SAMPLE 1,000 METER REFERENCE and REFERENCIA DE 1,000 METROS LARGUO

Table with 2 columns: RAILROADS - FERROCARRILES - ESTRADAS DE FERRO and RAILROADS - FERROCARRILES - ESTRADAS DE FERRO

Table with 2 columns: BOUNDARIES-LIMITES-LIMITES and VEGETATION-VEGETACION-VEGETACAO

COPIRIGHT 1985 BY THE UNITED STATES GOVERNMENT. NO COPYRIGHT CLAIM UNDER TITLE 17 U.S.C.

CONVERSION OF COORDENADAS DE DATO WGS 84 ELLIPSOID A SAD 89 DATUM, INTERNATIONAL ELLIPSOID

ROADS-CAMINOS-RODOVIAS All weather, loose or light surface

CAUTION: Not all telephone and electric service lines are shown. Precaution: No se muestran todas las líneas telefónicas ni de servicio eléctrico.