

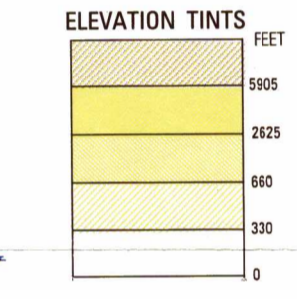
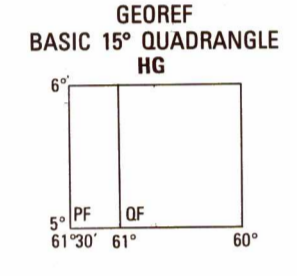
SERIES 1501 AIR SHEET NB 20-12 EDITION 1

RELIABILITY OF THIS GRAPHIC (as determined by standard practice)

Table with 4 columns: I, II, III, IV. Rows for plotting accuracy, graphic features, and other features across various years (1975, 1980, 1982, 1986).

Horizontal Datum: WGS 84 Vertical Datum: Mean Sea Level Transverse Mercator Projection

GLOSSARY table with three columns: English, Spanish, Portuguese. Rows include Indian village, Mass, Mountain, etc.



AERODROMES (Military or Civil) / AERODROMOS (Militares o Civiles) / AERODROMOS (Militares ou Cíviles)

Runway pattern known... EDNA-Name of aerodrome... Length of longest runway... Runway pattern unknown... HELIPORT/HELIPAD...

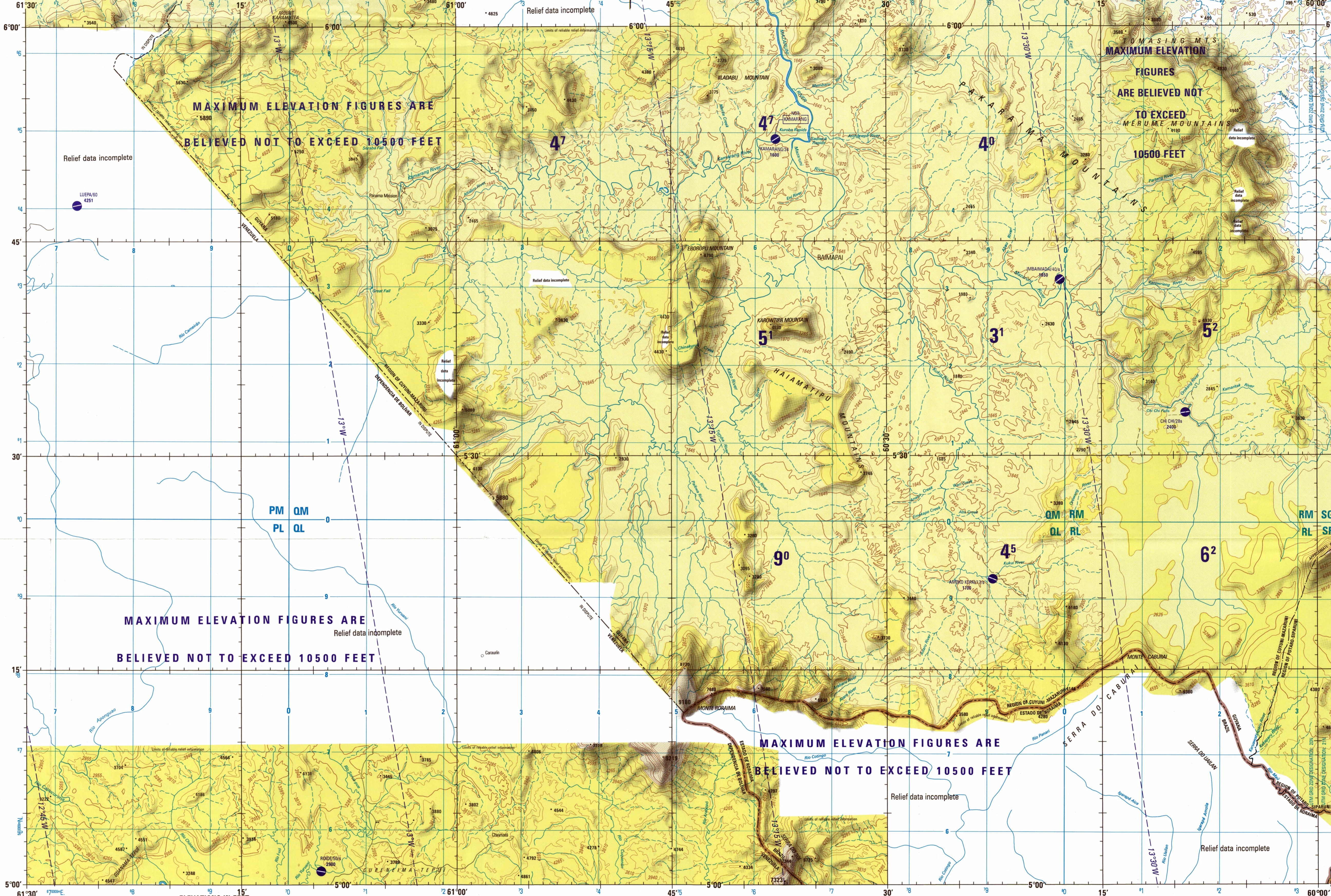
VISUAL AIDS AND OBSTRUCTIONS / OBSTÁCULOS Y AJUDAS VISUALES / OBSTÁCULOS E AJUDAS VISUAIS

Obstruction (Obstáculo) (Obstáculo) - 1000 - Elevation of obstruction top... Radio facility obstruction... Power transmission line... Visual ground sign... Aerialight Marine light... Airport, Fair weather... Airport, Fair weather...

LIMITED DISTRIBUTION. Distributed authorized in GAO... Prepared and published by the Defense Mapping Agency, St. Louis, Missouri. Compiled November 1994.

MAP INFORMATION AS OF 1975. INFORMACIÓN CARTOGRAFICA EN FECHA DE 1975. INFORMAÇÃO CARTOGRAFICA COM DATA DE 1975. Includes sample 1:50,000 meter scale graphic and 1:250,000 scale graphic.

SCALE 1:250,000. CARAUARI, VENEZUELA; BRAZIL; GUYANA. SERIES 1501 AIR SHEET NB 20-12 EDITION 1.



ELEVATIONS IN FEET / ELEVACIONES EN PIES / ELEVACIONES EM PÉS. JOINT OPERATIONS GRAPHIC (AIR). SCALE 1:250,000. CONTOUR INTERVAL APPROXIMATELY 330 FEET. EQUIDISTANCIA APROXIMADA DE LAS CURVAS DE NIVEL 330 PIES. EQUIDISTANCIA APROXIMADA DAS CURVAS DE NÍVEL 330 PÉS. Includes scale bars in statute miles and meters.

RAILROADS-FERROCARRILES-ESTRADAS DE FERRO. Single track, Multiple track, Uta bitula, Uta bitula mltiple. BOUNDARIES-LIMITES-LIMITES. International, Inter-national, Trans-border administrative division. VEGETATION-VEGETACIÓN-VEGETAÇÃO. Woods, Mangrove, Swamp, etc.

COORDINATE CONVERSION FROM UTM TO DATUM WGS 84. COORDINATE CONVERSION FROM UTM TO DATUM WGS 84. Includes formulas and conversion tables.

TERRAIN ELEVATIONS / ELEVACIONES DEL TERRENO / ELEVACIONES EM TERRENO. HIGHEST elevation is unknown. Cota MAXIMA es desconocida. Cota MAXIMA é desconhecida. ROADS-CAMINOS-RODOVIAS. All weather, hard surface. Fair or dry weather, loose surface. Trail (hoopaki) Sendero Trilha.

NOTES-NOTAS-NOTAS. Powerlines are shown except within populated place tints. Other obstructions are shown if they are 200 feet or more above ground level. See caution note.