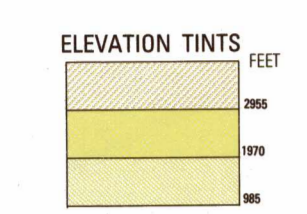


SERIES 1501 AIR SHEET NB 20-11 EDITION 1



RELIABILITY OF THIS GRAPHIC

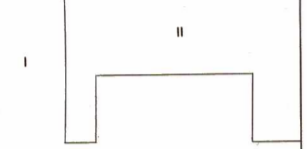
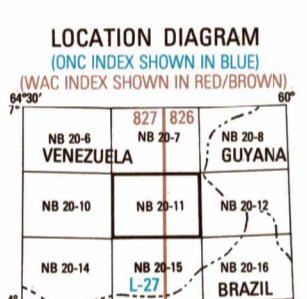
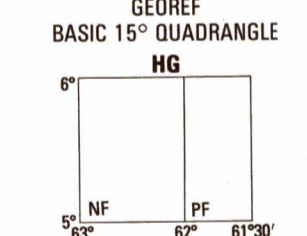


Table with columns for Accuracy, Area, and Date of Information. Includes horizontal datum and vertical datum information.

Glossary table defining terms like 'Datos insuficientes', 'Cerro', 'Raudal', 'Relieve incompleto', etc.



Conversion of Elevations table with columns for Feet and Meters.



CAUTION AIR INFORMATION CURRENT THROUGH 2 JULY 1981

Lines of Equal Magnetic Variation for 1980

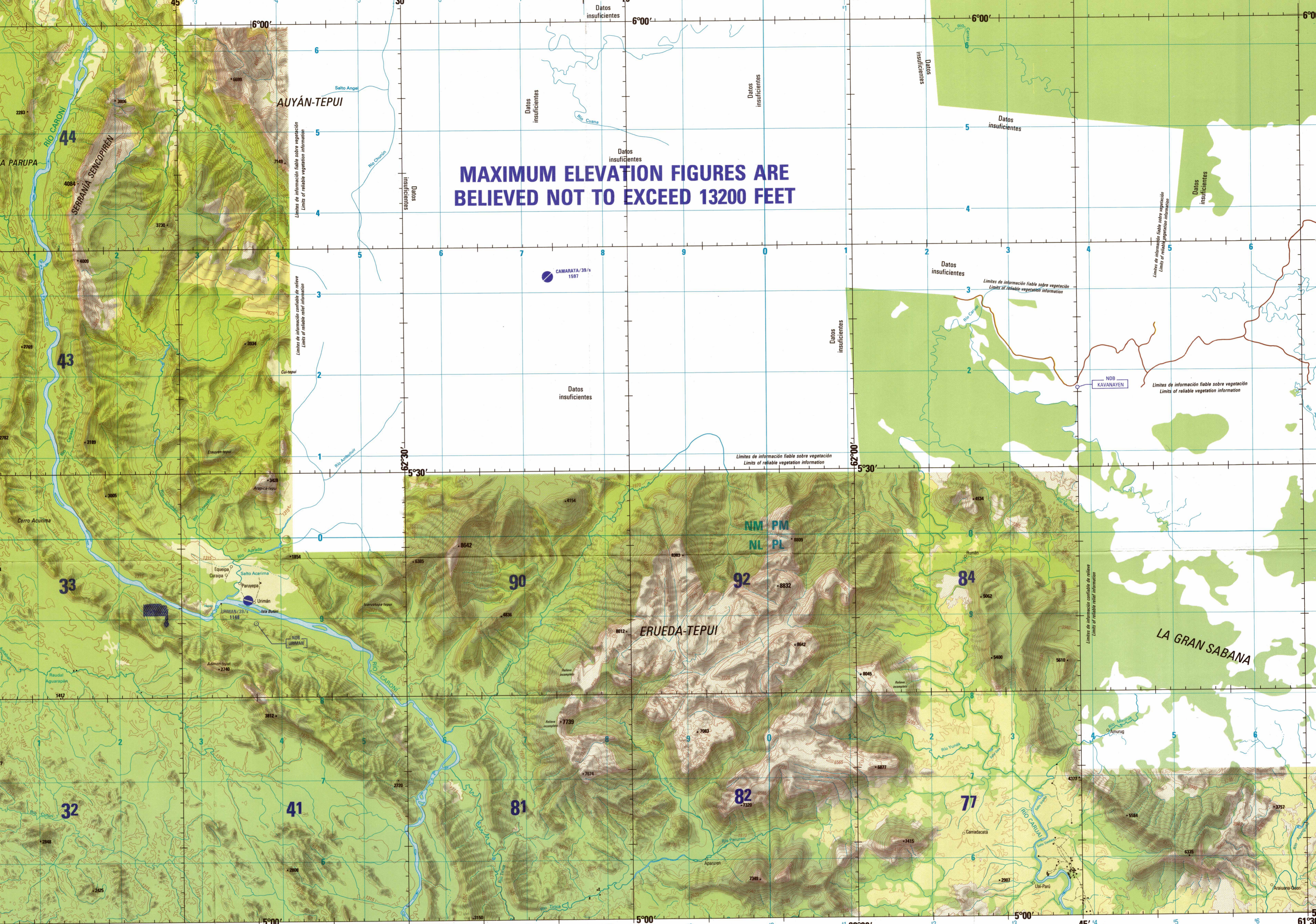
CAUTION Vertical obstructions, including powerlines, have been assumed from the most reliable sources available.

ATTENTION THIS CHART CONTAINS MAXIMUM ELEVATION FIGURES (MEF)

DISTRIBUTION LIMITED DESTROY WHEN NO LONGER NEEDED

SCALE: 1:250,000 URIMAN, VENEZUELA

SERIES 1501 AIR SHEET NB 20-11 EDITION 1



MAXIMUM ELEVATION FIGURES ARE BELIEVED NOT TO EXCEED 13200 FEET

ELEVATIONS IN FEET ELEVACIONES EXPRESADAS EN PIES

JOINT OPERATIONS GRAPHIC (AIR) SCALE 1:250,000

ELEVATIONS IN FEET ELEVACIONES EXPRESADAS EN PIES

Prepared and published by the Defense Mapping Agency Aerospace Center, 3200 South Second Street, St. Louis, Missouri 63118-3399. Includes a sample 1:250,000 scale diagram.

ROADS - CAMINOS: All weather, hard surface; Two or more lanes wide; One lane wide; Fair or dry weather, loose surface; Cart track; RAILROADS - FERROCARRILES: Normal gauge 0.914m (3'); Narrow gauge; BOUNDARIES - LÍMITES: International, Primary administrative; VEGETATION - VEGETACIÓN: Woods, Mangrove, Swamp, etc.

CONTOUR INTERVAL APPROXIMATELY 165 FEET; COORDINATE CONVERSION WGS-84 TO LA CANCHA ELLIPSOID; BLUE NUMBERED LINES INDICATE THE 1000 METER UNIVERSAL TRANSVERSE MERCATOR GRID.

AERODROMES (Military or Civil); Runway pattern known; EDNA-Name; Runway pattern unknown; HELIPORT/HELIPAD AT HOSPITAL; HELIPORT/PLATAFORMA DE HELIPUERTO UBICADO/A EN UN HOSPITAL.

CONTROLLED AIRSPACE; RADIO FACILITIES; RADIO AIDS TO NAVIGATION; VHF OMNI RANGE (VOR); VOR with DME; VORTAC; TACAN.

VISUAL AIDS AND OBSTRUCTIONS; Obstruction (Obstáculo); Power transmission line; Aerial light; Marine light; TERRAIN ELEVATIONS; HIGHEST ELEVATION IS UNKNOWN.

NOTES - NOTAS; Powerlines are shown except within populated place limits; Obstruction (Obstáculo); Power transmission line; Aerial light; Marine light; TERRAIN ELEVATIONS; HIGHEST ELEVATION IS UNKNOWN.