


SERIES 1501 AIR SHEET NB 20-8 EDITION 1

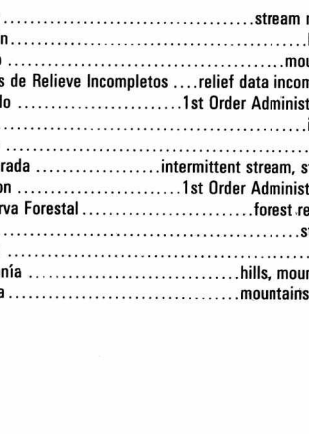


RELIABILITY OF THIS GRAPHIC (as determined by standard practices)

Table with 4 columns: Plotting Accuracy, 90% Assurance, Horizontal Contours, and Graphic Feature. It details the reliability of various map features.

Horizontal Datum: World Geodetic System 1984 Vertical Datum: Mean Sea Level Transverse Mercator Projection

GLOSSARY: Definitions for geographical features like Caolin, Cerro, Estero, etc.



CONVERSION OF ELEVATIONS: Table converting feet to meters and vice versa.

CAUTION: Air information current through 2 March 1995. Includes notes on NOTAMS and other aviation-related information.

CAUTION: Vertical obstructions, including powerlines, have been estimated from the most reliable available information.

ATTENTION: This chart contains maximum elevation figures (MEFs) based on a 1:250,000 scale.

LIMITED DISTRIBUTION: Information regarding the distribution of this chart.

MAP INFORMATION AS OF 1976: Includes the Defense Mapping Agency logo and publication details.

SAN MARTÍN DE TURUMBÁN VENEZUELA; GUYANA

SERIES 1501 AIR SHEET NB 20-8 EDITION 1

MAXIMUM ELEVATION FIGURES ARE BELIEVED NOT TO EXCEED 6,000 FEET

MAXIMUM ELEVATION FIGURES ARE BELIEVED NOT TO EXCEED 6,000 FEET

MAXIMUM ELEVATION FIGURES ARE BELIEVED NOT TO EXCEED 6,000 FEET

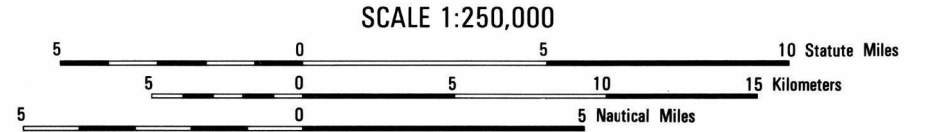
MAXIMUM ELEVATION FIGURES ARE BELIEVED NOT TO EXCEED 6,000 FEET

MAXIMUM ELEVATION FIGURES ARE BELIEVED NOT TO EXCEED 6,000 FEET

Table with 3 columns: Sample 100 Meter Reference, Sample 1,000 Meter Reference, and Reference of 1,000 Meters Example. It provides examples of how contour lines are drawn and labeled.

Table with 2 columns: Road types and symbols, and Vegetation types and symbols. It lists various road and vegetation features with their corresponding map symbols.

JOINT OPERATIONS GRAPHIC (AIR)



CONTOUR INTERVAL APPROXIMATELY 330 FEET. ECUIDISTANCIA APROXIMADA DE LAS CURVAS DE NIVEL 330 PIES. COORDINATE CONVERSION FROM WORLD GEODETIC SYSTEM 1984 DATUM TO PROVISIONAL SOUTH AMERICA 1956 DATUM INTERNATIONAL ELLIPSOID.

USERS SHOULD REFER TO THE NIMA OPERATIONAL HELP DESK FOR ADDITIONAL INFORMATION. MAPING AGENCY, ATTN: ES, MAIL STOP L-88, 4600 SANGAMORE ROAD, BETHESDA, MD 20818-5003.

©COPYRIGHT 1985 BY THE UNITED STATES GOVERNMENT. NO COPYRIGHT CLAIMED UNDER TITLE 17 U.S.C. EL GOBIERNO DE LOS ESTADOS UNIDOS 1985. NO SE RECLAMAN DERECHOS DE AUTOR BAJO TÍTULO 17 U.S.C. (CÓDIGO DE LOS ESTADOS UNIDOS)

Table listing symbols for Aerodromes (Military or Civil), Runway patterns, and Radio facilities.

Table listing symbols for Controlled Airspace, Radio facilities, and Radio aids to navigation.

Table listing symbols for Visual aids and obstructions, Power transmission lines, and Terrain elevations.

NOTES - NOTAS: No obstructions 200 feet or more above ground level are known to exist in this area. Source material was inadequate for the portrayal of vegetation. Caution: Not all telephone and electric service lines are shown. The representation of boundaries is not necessarily authoritative.