

SERIES 1501 AIR SHEET NB 20-4 EDITION 1

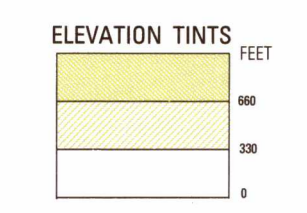
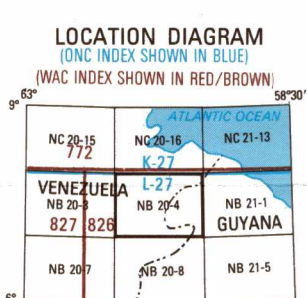


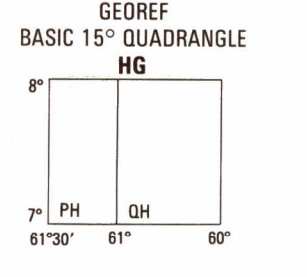
Table with 4 columns: Plotting Accuracy, Area, Date of Information, and Name. It details the reliability of the chart's data.

Horizontal Datum: World Geodetic System Vertical Datum: Mean Sea Level Transverse Mercator Projection

Glossary table listing geographical features like 'Boca' (stream mouth), 'Embalse' (reservoir), and 'Estado' (ADM 1).



Conversion of Elevations table showing the relationship between feet and meters for various elevation points.



CAUTION AIR INFORMATION CURRENT THROUGH 1 MAY 1991. Consult NOTAMS and other information publications for the latest air information.

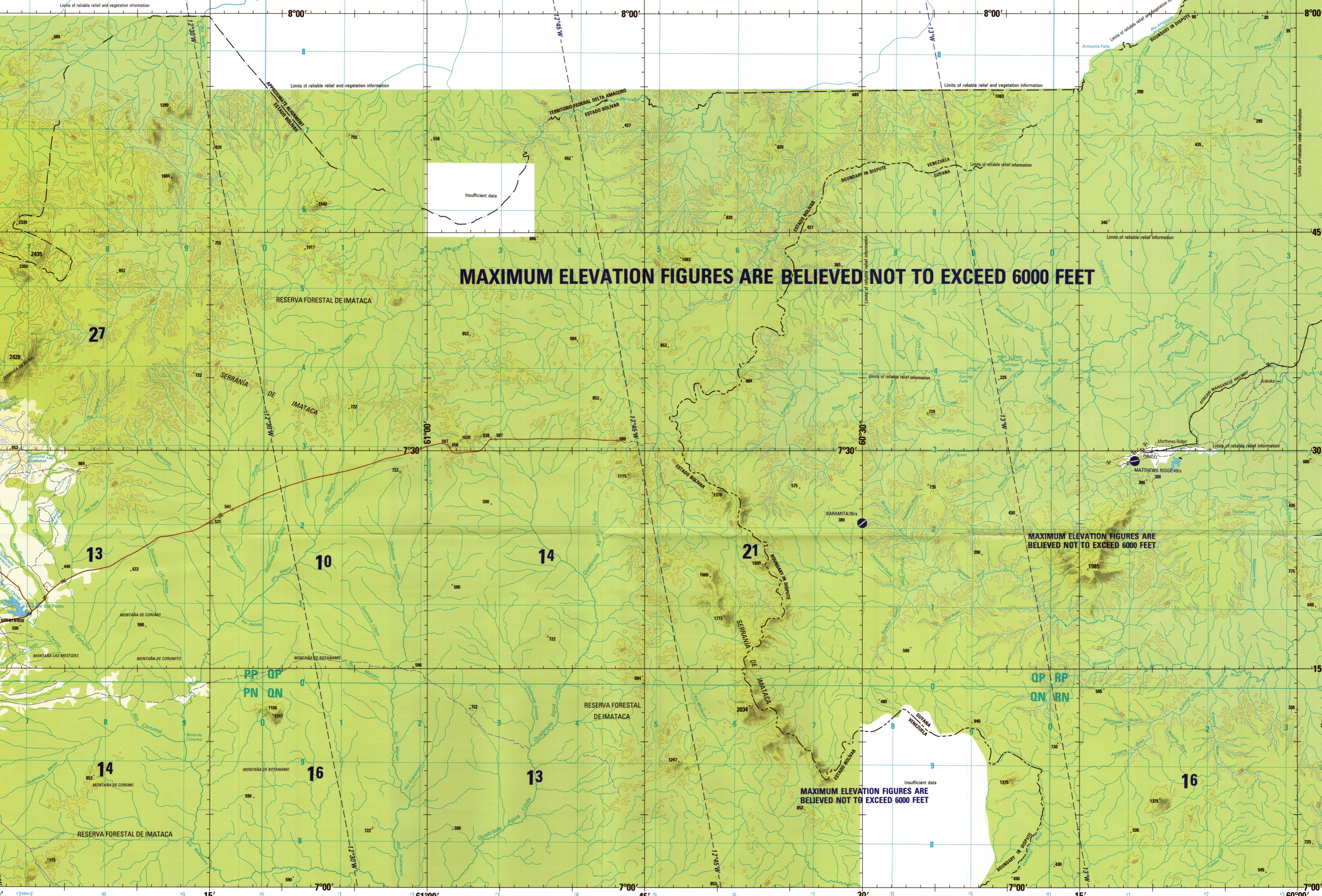
Lines of Equal Magnetic Variation for 1990. Annual rate of change 8' increase.

CAUTION Vertical obstructions including powerlines have been extracted from the most reliable sources available.



SCALE 1:250,000 TUMEREMO, VENEZUELA; GUYANA

SERIES 1501 AIR SHEET NB 20-4 EDITION 1

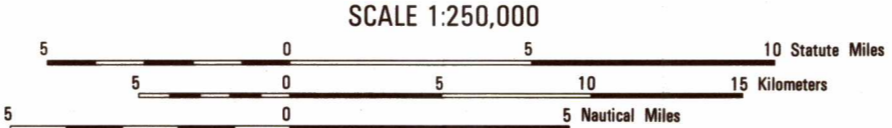


MAXIMUM ELEVATION FIGURES ARE BELIEVED NOT TO EXCEED 6000 FEET

MAXIMUM ELEVATION FIGURES ARE BELIEVED NOT TO EXCEED 6000 FEET

MAXIMUM ELEVATION FIGURES ARE BELIEVED NOT TO EXCEED 6000 FEET

JOINT OPERATIONS GRAPHIC (AIR)



CONTOUR INTERVAL APPROXIMATELY 330 FEET EQUIDISTANCIA APROXIMADA DE LAS CURVAS DE NIVEL 330 PIES

COORDINATE CONVERSION FROM WGS TO LA CANEA ELLIPSOID. Grid: -42.7m E., +198m N.; Geographic: -64° Long., +138° Lat.

USERS SHOULD REFER CORRECTIONS, ADDITIONS AND COMMENTS TO THE NIMA OPERATIONAL HELP DESK: 1-800-455-0896.

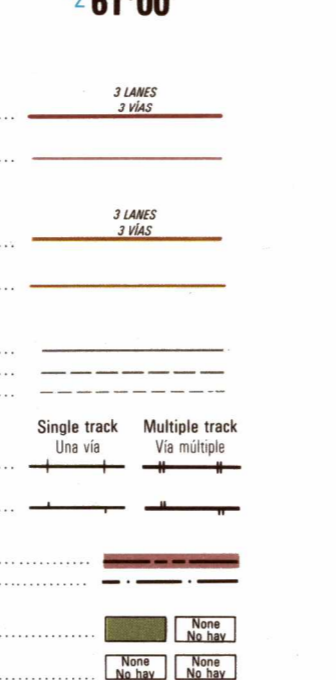
ATTENTION THIS CHART CONTAINS MAXIMUM ELEVATION FIGURES (MEF). The Maximum Elevation Figure shows in contour lines the highest elevation in the area.

ELEVATIONS IN FEET ELEVACIONES EXPRESADAS EN PIES. Prepared and published by the Defense Mapping Agency Aerospace Center, 3200 South Second Street, St. Louis, Missouri 63118-3389. Compiled May 1991.

ROADS - CAMINOS. All weather, hard surface. Transitable todo el año, afirmado sólido. Two or more lanes wide. Una o más vías de ancho. One lane wide. Una vía de ancho.

RAILROADS - FERROCARRILES. Normal gauge 0.914m (3'). 0.914 metros - Vía ancha o normal. Narrow gauge. Vía angosta.

BOUNDARIES - LÍMITES. International. Primary administrative. Vegetation - VEGETACIÓN. Woods; Mangrove. Bosque; Manglar.



AERODROMES (Military or Civil). EDNA-Name. EDNA-Number of aeródromo. EDNA-Length of longest runway to nearest hundred of feet.

CONTROLLED AIRSPACE. ADIZ (ZONA DE IDENTIFICACION DE DEFENSA AEREA). RADIO FACILITIES. RADIO AIDS TO NAVIGATION.

VISUAL AIDS AND OBSTRUCTIONS. OBSTACULOS Y AYUDAS VISUALES. TERRAIN ELEVATIONS. ELEVACIONES DEL TERRENO. HIGHEST elevation is unknown. Cota MAXIMA es desconocida.

NOTES - NOTAS. Powerlines are shown except within populated place tints. Other obstructions are shown if they are 200 feet or more above ground level.