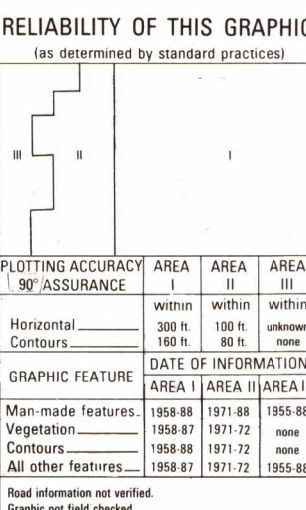
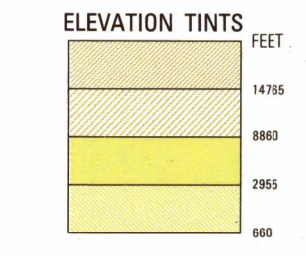


SERIES 1501 AIR SHEET NB 18-14 EDITION 1



Glossary defining symbols for geographical features like mountains, rivers, and roads.

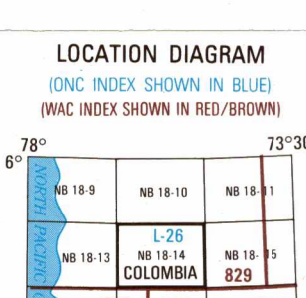



Table for conversion of elevations between feet and meters.



CAUTION: AIR INFORMATION CURRENT THROUGH 3 JULY 1990. Consult NOTAMS and Flight Information Publications for the latest available information.

Vertical contours, including cautions, have been extracted from the most reliable sources available.

Vertical contours, including cautions, have been extracted from the most reliable sources available.

ATTENTION: THIS CHART CONTAINS MAXIMUM ELEVATION FIGURES (MEF). The Maximum Elevation Figures are quadrangles bounded by solid lines of altitude and height as represented by 100-foot and 100-meter increments of feet above mean sea level.

SCALE 1:250,000 IBAGUÉ, COLOMBIA. SERIES 1501 AIR SHEET NB 18-14 EDITION 1

Limits of Available Vegetation Information

Limits of Reliable Relief Information

Limits of Available Vegetation Information

Limits of Reliable Relief Information

Limits of Available Vegetation Information

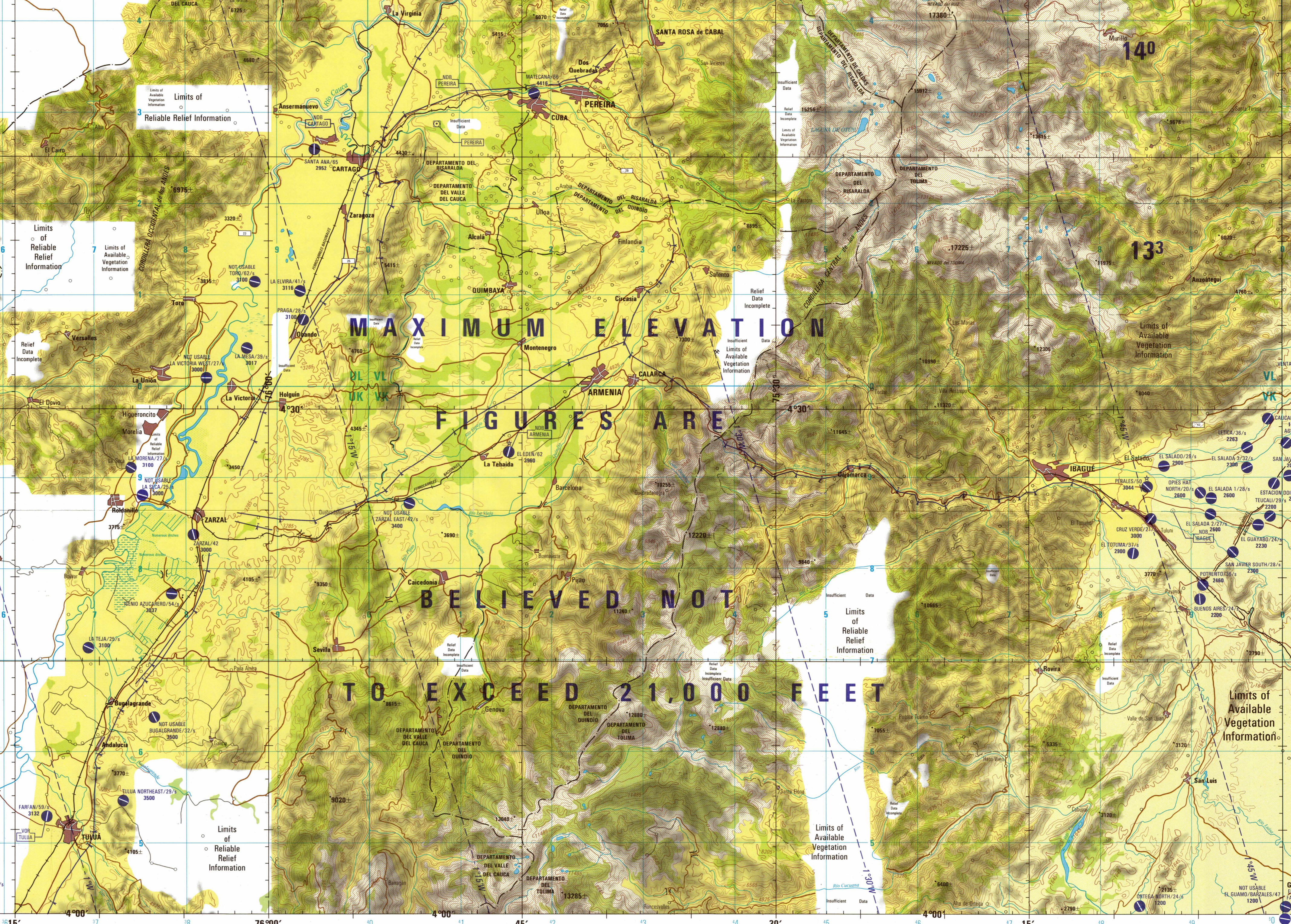
Limits of Reliable Relief Information

Limits of Available Vegetation Information

Limits of Reliable Relief Information

DEPT. OF THE ARMY, AIR FORCE, AND NAVY. PREPARED AND PUBLISHED BY THE DEFENSE MAPING AGENCY AEROSPACE CENTER, 3200 SOUTH SECOND STREET, ST. LOUIS, MISSOURI 63118-3399. COMPILED APRIL 1990.

Tables for sample 1000 meter reference and 1000 meter reference, including conversion tables and notes.



ROADS — CAMINOS. All weather, hard surface. Transitable solo de día, alzado sobre o ligero.

RAILROADS — FERROCARRILES. Normal gauge 0.914m (3'). Narrow gauge. Via abierta. Via cerrada.

BOUNDARIES — LÍMITES. International. Primary administrative. Vegetation.

JOINT OPERATIONS GRAPHIC (AIR). SCALE 1:250,000. CONTOUR INTERVAL APPROXIMATELY 330 FEET.

CONVERSION TABLES: CONVERSION TABLE METERS TO INTERNATIONAL ELLIPSOID. CONVERSION TABLE METERS TO INTERNATIONAL ELLIPSOID.

AERODROMES (Military or Civil). Runway pattern known. Runway pattern unknown.

CONTROLLED AIRSPACE. RADIO FACILITIES. RADIO AIDS TO NAVIGATION.

VISUAL AIDS AND OBSTRUCTIONS. TERRAIN ELEVATIONS. NOTES. ± following elevation values indicates accuracy is not within 100 feet.