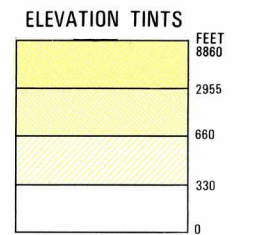


SERIES 1501 AIR SHEET NB 18-09 EDITION 1



RELIABILITY OF THIS GRAPHIC (as determined by standard practices)


Table with columns for Accuracy, Area, Date of Information, and other reliability metrics.

Horizontal Datum: World Geodetic System Vertical Datum: Mean Sea Level Transverse Mercator Projection

Glossary table listing geographical features like Bahía, Cabo, Cerro, etc., and their symbols.

Location Diagram showing the chart's position within a grid of latitude and longitude.

Conversion of Elevations table showing feet to meters and vice versa.

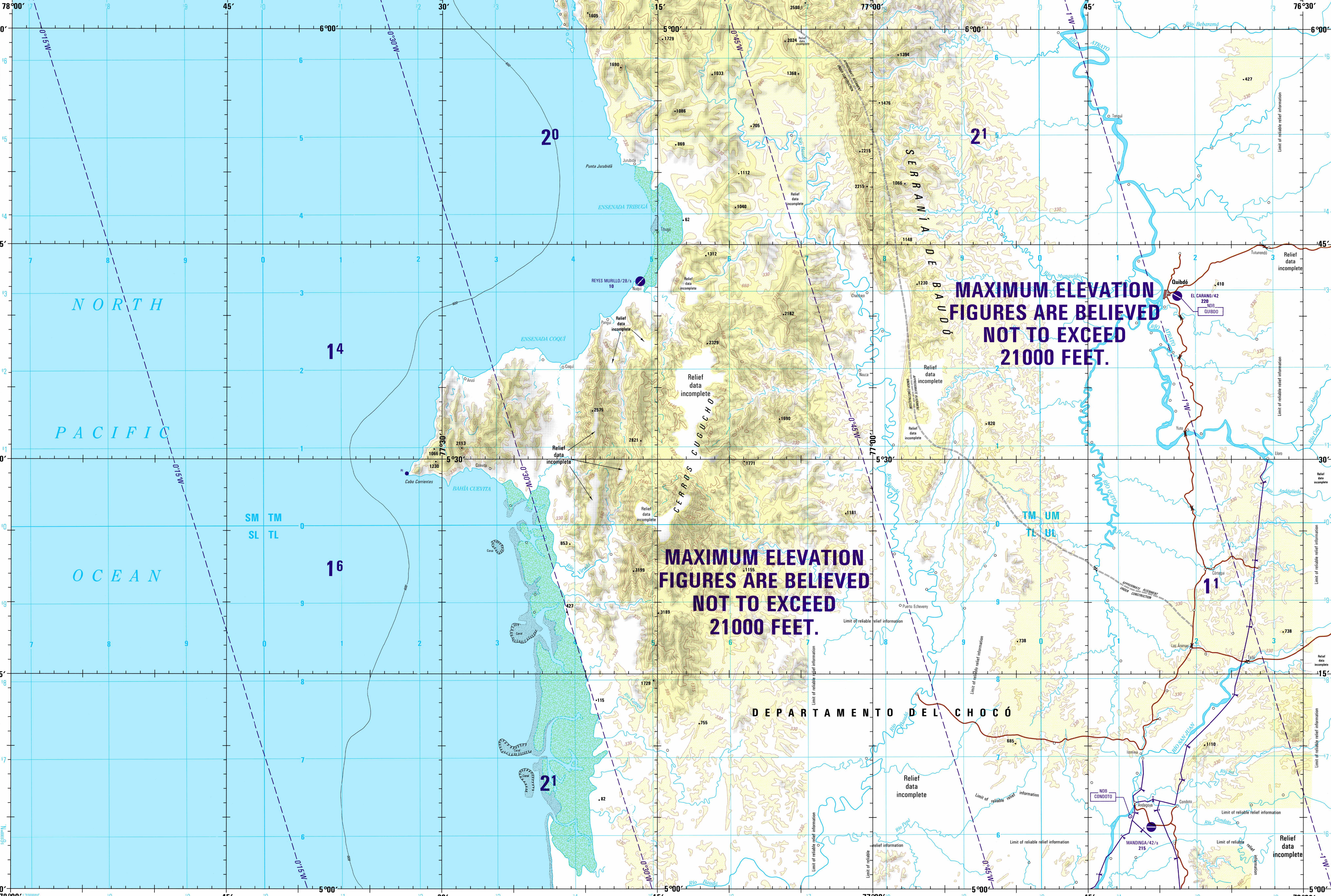


CAUTION AIR INFORMATION CURRENT THROUGH 15 JUNE 1985

Vertical obstructions, including powerlines, have been extracted from the most reliable sources available.

ATTENTION THIS CHART CONTAINS MAXIMUM ELEVATION FIGURES (MEF)

SERIES 1501 AIR SHEET NB 18-09 EDITION 1

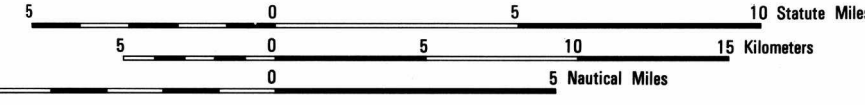


MAXIMUM ELEVATION FIGURES ARE BELIEVED NOT TO EXCEED 21000 FEET.

MAXIMUM ELEVATION FIGURES ARE BELIEVED NOT TO EXCEED 21000 FEET.

JOINT OPERATIONS GRAPHIC (AIR)

SCALE 1:250,000



CONTOUR INTERVAL APPROXIMATELY 330 FEET EQUISTANCIA APROXIMADA DE LAS CURVAS DE NIVEL 330 PIES

COORDINATE CONVERSION WGS TO INTERNATIONAL SPHEROID

CONVERSION DE COORDENADAS WGS A INTERNACIONAL

USERS SHOULD REFER TO CORRECTIONS, ADDITIONS, AND COMMENTS TO THE NIMA CUSTOMER HELP DESK

Legend table for roads, railroads, boundaries, and vegetation with symbols and descriptions in both English and Spanish.

Table for Aerodromes (Military or Civil) including EDNA/50/s, runway patterns, and elevation data.

Table for Controlled Airspace (Espacio Aéreo Controlado) and Radio Facilities (Instalaciones de Radio).

Table for Visual Aids and Obstructions (Ayudas Visuales y Obstáculos) including obstruction types and heights.

Table for Terrain Elevations (Elevaciones del Terreno) and other notes regarding elevation accuracy and data sources.



Prepared and published by the Defense Mapping Agency Aerospace Center, 3200 South Second Street, St. Louis, Missouri 63118-3399. Compiled April 1980.

Tables for coordinate conversion and other technical details.

NOTES - NOTAS

Vertical obstructions, including powerlines, have been extracted from the most reliable sources available.

LIMITED DISTRIBUTION: Distribution authorized to DoD IAW 10 U.S.C. 6133(a) & 455. Release authorized to U.S. DoD contractors IAW 48 C.F.R. 1252.245-7000. Refer other requests to Headquarters, NIMA, ATTN: Release Officer, Stop P-25, Dayton, OH 45460-1000.

NSN 7641014098744 NIMA Ref No. 1501ANB1809