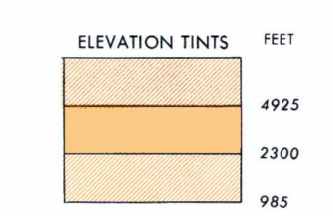
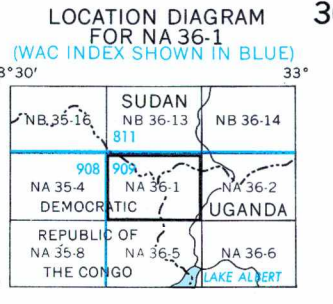



SERIES 1501 AIR SHEET NA 36-1 EDITION 1



RELIABILITY OF THIS MAP
Compiled from best available source available 1967



- ABBREVIATIONS
- Agri. Agriculture
 - Br. Bridge
 - C. Canal, coffee
 - Cr. Creek
 - Dep. Department
 - D.H. District Headquarters
 - Disp. Dispensary
 - Dist. District
 - D.O. District Office
 - Escarp. Escarpment
 - Est. Estate
 - For. Forest
 - H. House
 - Hosp. Hospital
 - I. Island
 - M. Mission
 - Mt. Mountain
 - P.H. Pump House
 - P.O. Post Office
 - P.P. Police Post
 - P.S. Police Station
 - Pl. Point
 - R. Region
 - Rd. Road
 - S. Sital
 - Sch. School
 - S.P. Sign post
 - St. Station
 - Temp. Temporary
 - T.C. Trading center
 - Vet. Veterinary



CAUTION
AIR INFORMATION CURRENT THROUGH 30 OCTOBER 1967

UNES OF EQUAL MAGNETIC VARIATION FOR 1965

Prepared under the direction of the Defense Intelligence Agency and published by Army Map Service, Corps of Engineers, U.S. Army, Washington, D.C. Compiled in 1967 from best available source materials.

KAMPALA MBALE SOROTI Kikandwa

POPULATED PLACES

- 1st
- 2nd
- 3rd
- 4th
- 5th
- African settlements

ROADS

- All weather, hard surface
- All weather, loose or light surface
- Dry weather, loose surface
- Cart track
- Ferry, vehicle, passenger
- Telephone line not along road or railroad

RAILROADS

- Normal gauge (metre), single track
- Narrow gauge
- Under construction, abandoned
- Station, Halt
- Tunnel; Bridge
- Rocks

BOUNDARIES

- International, Boundary Pillar
- County or District
- National Park
- Kingdom
- Triangometrical point, Astronomical point
- Mine, Quarry
- Building; Fort
- Church; Mosque; Ruin

HYDROGRAPHY

- River, seasonal
- Dem. Waterfall or rapid
- Well; Water hole; Water tank
- Springs; Borehole; Water pan
- Rocks
- Cliff and escarpment
- Local relief not indicated by contour
- Sand or mud
- Special surface
- Marsh, perennial
- Marsh, seasonal
- Mangrove or papyrus swamp
- Light bush
- Woods; brushwood

AERODROMES (Military or Civil)

- Field limits with runway pattern
- EDNA/30's
- EDNA-Name
- 725-Elevation
- 50-Length of longest runway to nearest hundreds of feet
- Soft or unimproved surface
- Field limits, with runway pattern unknown
- Field limits unknown with runway pattern
- Field limits and runway pattern unknown
- SEAPLANE BASE
- SEAPLANE (EMERGENCY)
- HURFUPT
- RADIO FACILITIES
- RADIO RANGE LF/MF
- MULTIPLE RADIO FACILITIES

CONTROLLED AIRSPACE

- ADIZ
- MAGNETIC VARIATION
- Isogonic line
- VISUAL AIDS AND OBSTRUCTIONS
- Obstruction
- 1108-Elevation of obstruction top, above sea level.
- (259)-Elevation of obstruction top, above ground level.
- Group obstruction
- Radio facility obstruction
- Power transmission line
- TERRAIN ELEVATIONS
- HIGHEST KNOWN elevation is 5219 feet at 3°57'N, 30°52'E.
- ±following elevation value indicates accuracy is not within 165 feet.

EXAMPLES

51 81-

NOTES:

No obstructions 200 feet or more above ground level are known to exist within this area.

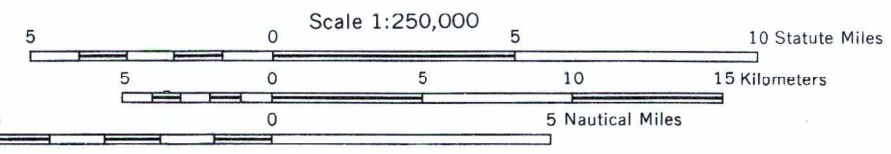
THE REPRESENTATION OF INTERNATIONAL BOUNDARIES IS NOT NECESSARILY AUTHENTICATIVE.

SCALE 1:250,000
ARUA, UGANDA
SERIES 1501 AIR SHEET NA 36-1 EDITION 1

ELEVATIONS IN FEET

JOINT OPERATIONS GRAPHIC (AIR)

ELEVATIONS IN FEET



CONTOUR INTERVAL APPROXIMATELY 330 FEET WITH SUPPLEMENTARY CONTOURS AT 165 FOOT INTERVALS

TRANSVERSE MERCATOR PROJECTION

USERS SHOULD REFER CORRECTIONS, ADDITIONS, AND COMMENTS TO THE NSA OPERATIONAL HELP DESK: 1-800-455-0889 COMMERCIAL: 314-263-4884 TDD: 314-263-4884 OR WRITE TO: DIRECTOR, NATIONAL GEOGRAPHIC INTELLIGENCE AGENCY, ATTN: ES, MAIL STOP L-88, 4800 SANGAMORE ROAD, BETHESDA, MD 20816-5003.

BD 2-68 Printed by the Army Map Service, Corps of Engineers Reprinted by NSA 04-08

HIGHEST TERRAIN elevations for each 15 MINUTE QUADRANGLE are represented in THOUSANDS and HUNDREDS of feet. They are omitted where relief information is inadequate. A minus sign (-) following the figure indicates that the figure is based on an estimated elevation.

NOTES:
No obstructions 200 feet or more above ground level are known to exist within this area.

THE REPRESENTATION OF INTERNATIONAL BOUNDARIES IS NOT NECESSARILY AUTHENTICATIVE.

NSN 7641014757474
NSA Ref No 1501ANA3601