

SERIES 1501 AIR SHEET NA 19-8 EDITION 1

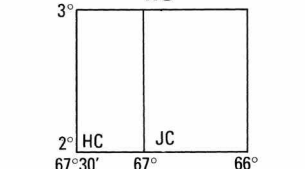
RELIABILITY OF THIS GRAPHIC (as determined by standard practices)

Table with 4 columns (I, II, III, IV) and 4 rows (FITTING ACCURACY, GRAPHIC FEATURE, etc.)

Horizontal Datum: WGS 84 Vertical datum: Mean Sea Level Transverse Mercator Projection

GLOSSARY and GLOSARIO with symbols for administrative divisions, terrain, and vegetation.

GEOREF BASIC 15° QUADRANGLE HG



ELEVATION TINTS table with color swatches for different elevation ranges.

HYDROGRAPHY Land subject to flooding; Terreno sujeto a inundación

CONTROLLED AIRSPACE ESPACIO AÉREO CONTROLADO; RADIO FACILITIES INSTALACIONES DE RADIO

CAUTION Vertical obstructions, including powerlines, have been reported from this area...

ATTENTION THIS CHART CONTAINS MAXIMUM ELEVATION FIGURES (MEF) The Maximum Elevation Figure shown in unpopulated areas...


CAUTION AIR INFORMATION CURRENT THROUGH 5 MAY 1993

Prepared and published by the Defense Mapping Agency Aerospace Center, St. Louis, Missouri



SCALE 1:250,000 SAN MIGUEL, VENEZUELA; BRAZIL; COLOMBIA

SERIES 1501 AIR SHEET NA 19-8 EDITION 1



THE REPRESENTATION OF BOUNDARIES IS NOT NECESSARILY AUTHENTIC...

CONVERSION OF ELEVATIONS table between feet and meters.

AERODROMES (Military or Civil) AERODROMOS (Militares o Civiles)

Runway pattern known; EDNA-Name of aerodrome

Length of longest runway to nearest hundred feet; Runway pattern unknown

HELIPORT/HELIPAD HELIPORTO/PLATAFORMA DE HELIPUERTO

CONTROLLED AIRSPACE ESPACIO AÉREO CONTROLADO; RADIO FACILITIES INSTALACIONES DE RADIO

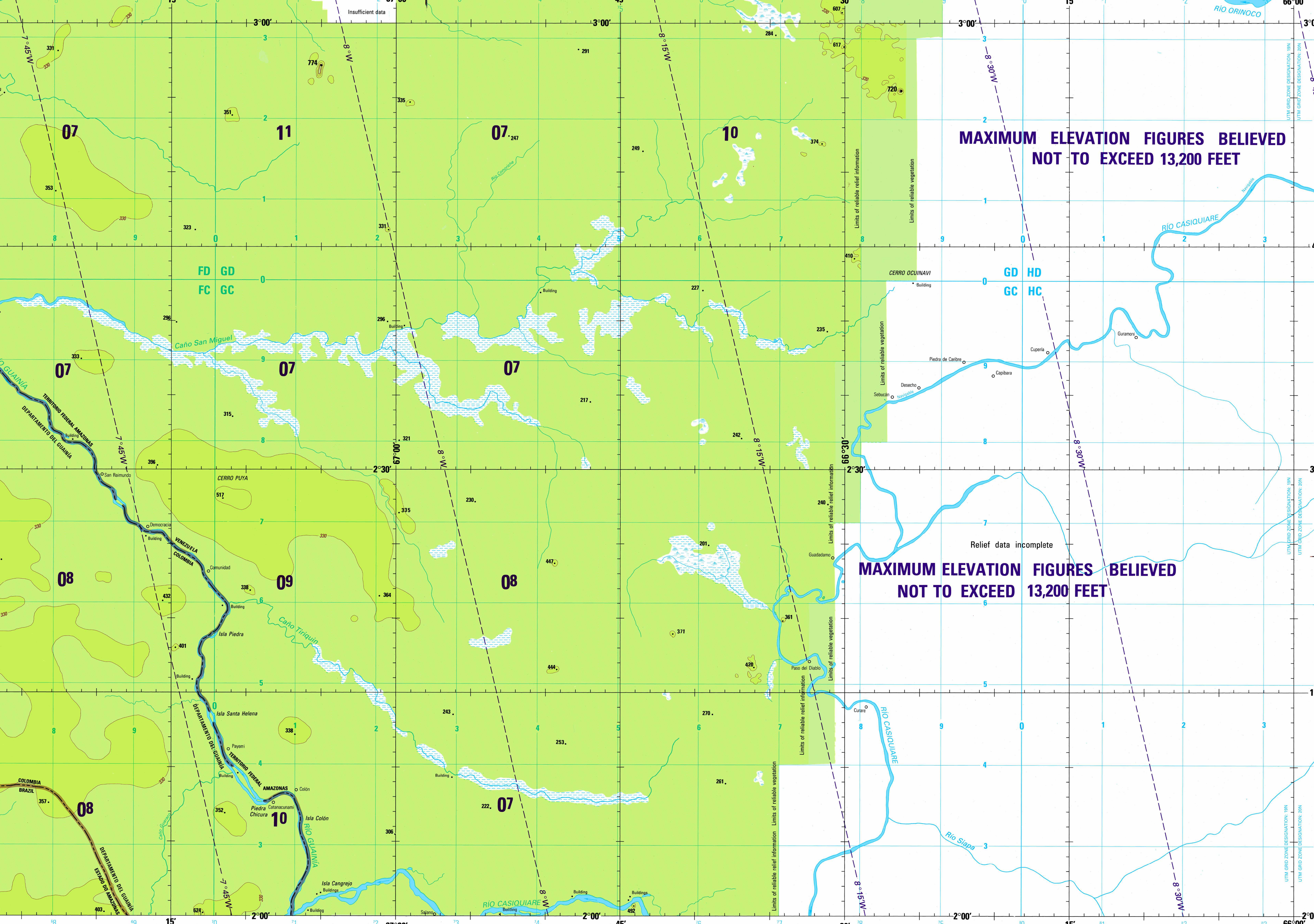
RADIO FACILITIES INSTALACIONES DE RADIO; VISUAL AIDS AND OBSTRUCTIONS OBSTÁCULOS Y AYUDAS VISUALES

VOR OMNI RANGE (VOR); VOR with DME; VOR CON DME

VISUAL AIDS AND OBSTRUCTIONS OBSTÁCULOS Y AYUDAS VISUALES; Group obstruction; Radio facility obstruction

Power transmission line; Visual ground sign; Aeroflight; Marine light

Table with 4 columns: SAMPLE 1,000 METER REFERENCE, REFERENCE DE 1,000 METROS, DESIGNACION DE 1,000 METROS, etc.



ELEVATIONS IN FEET / ELEVACIONES EN PIES / ELEVACOES EM PÉS; JOINT OPERATIONS GRAPHIC (AIR); SCALE 1:250,000

RAILROADS-FERROCARRILES-ESTRADAS DE FERRO; TERRAIN ELEVATIONS; HIGHEST elevation is unknown; NOTES-NOTAS-NOTAS; ROADWAYS-CAMINOS-RODOVIAS; VEGETATION-VEGETACION-VEGETACAO; AIR INFORMATION CURRENT THROUGH 5 MAY 1993

USERS SHOULD REFER CORRECTIONS, ADDITIONS, AND COMMENTS TO THE NIMA OPERATIONAL HELP DESK...

NSN 7641014099153 NMA Ref No 1501ANA1908