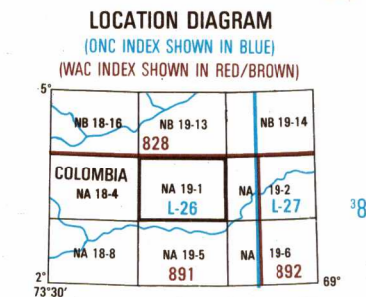


RELIABILITY OF THIS GRAPHIC table with columns for Accuracy, Reliability, and Date of Information.

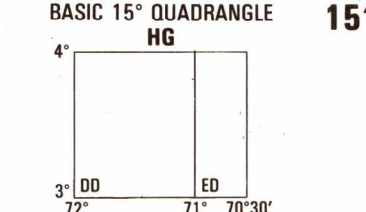
Horizontal Datum: WGS 84 Vertical Datum: Mean Sea Level Transverse Mercator Projection

GLOSSARY table listing symbols for features like Cabo, Cerro, and Rio.



BOUNDARY REPRESENTATION IS NOT NECESSARILY AUTHORITY...

CONVERSION OF ELEVATIONS table with columns for Feet and Meters.

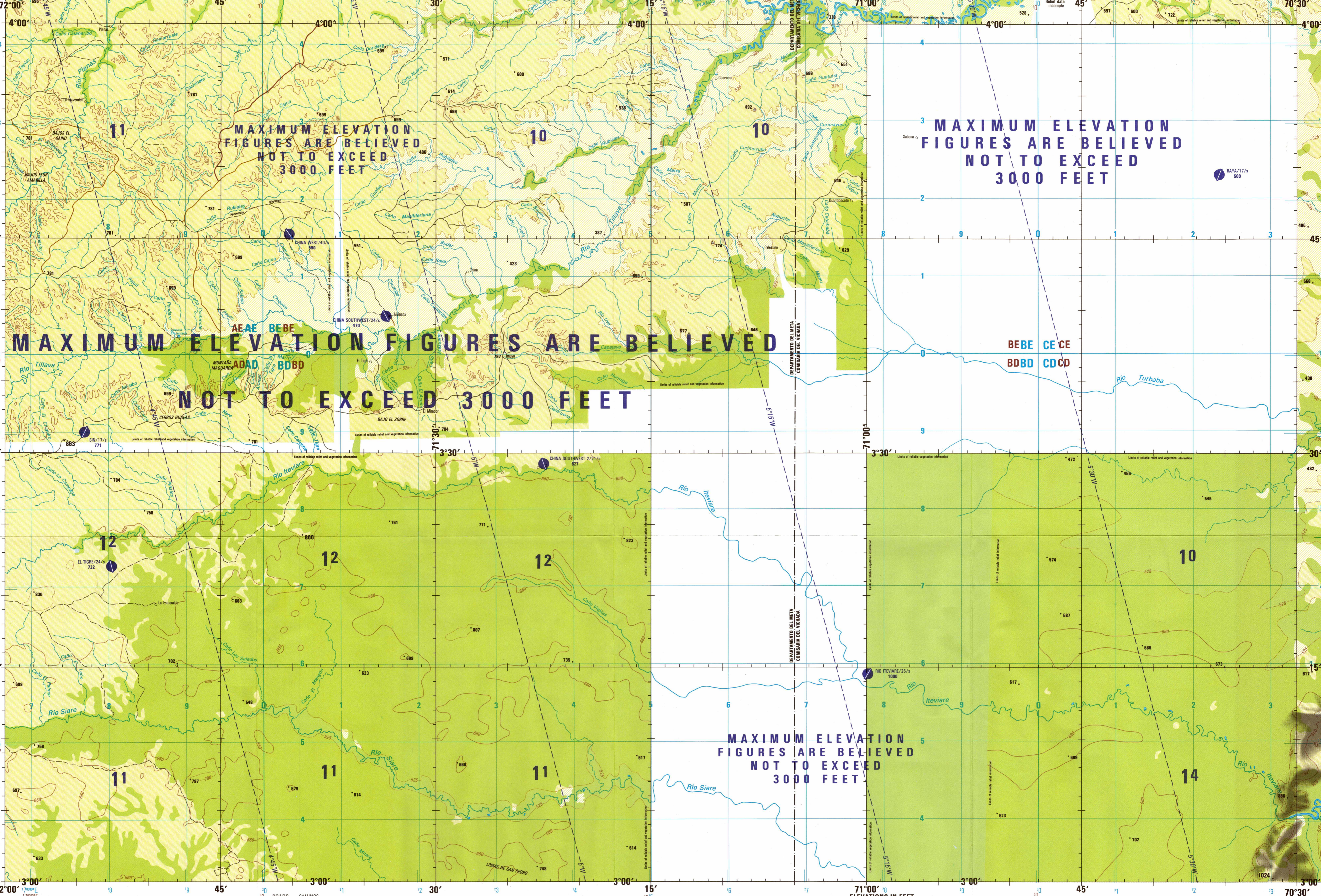


CAUTION AIR INFORMATION CURRENT THROUGH 10 APRIL 1992

CAUTION Vertical obstructions, including powerlines, have been reported from the most reliable sources available.

ATTENTION THIS CHART CONTAINS MAXIMUM ELEVATION FIGURES (MEFL).

Scale information: SCALE 1:250,000 LIVING AREA COLOMBIA SERIES 1501 AIR SHEET NA 19-1 EDITION 1



JOINT OPERATIONS GRAPHIC (AIR)

SCALE 1:250,000 5 10 15 Statute Miles 5 10 15 Nautical Miles

CONTOUR INTERVAL APPROXIMATELY 135 FEET EQUIDISTANCIA APROXIMADA DE LAS CURVAS DE NIVEL 135 PIES

COORDINATE CONVERSION FROM WGS 84 DATUM TO PSAD 56 DATUM INTERNATIONAL ELLIPSOID

USERS SHOULD REFER CORRECTIONS, ADDITIONS, AND COMMENTS TO THE NIMA CUSTOMER HELP DESK...

Legend for symbols: AERODROMES, CONTROLLED AIRSPACE, RADIO FACILITIES, RADIO AIDS TO NAVIGATION, VISUAL AIDS AND OBSTRUCTIONS, TERRAIN ELEVATIONS, etc.