

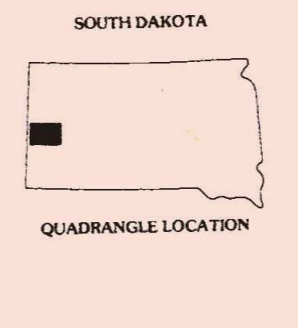
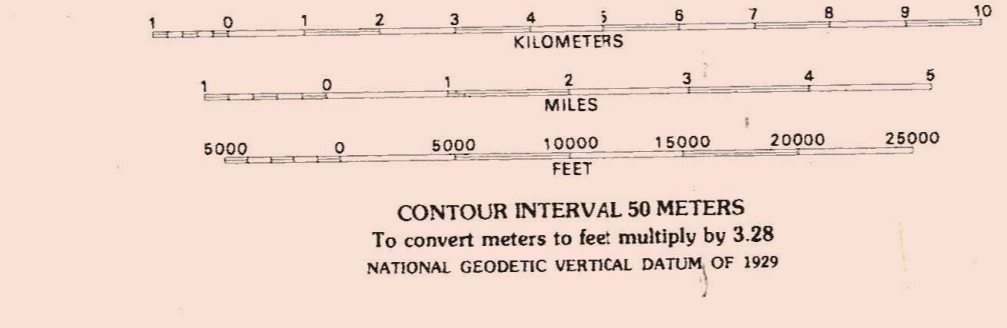
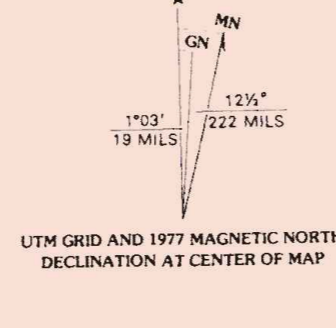
Mapped, edited, and published by the Geological Survey  
Compiled in 1977 from USGS 1:24 000-scale topographic  
maps dated 1953-1971. See index for dates of individual maps  
and other source data. Revised information not field checked  
Projection and 10 000-meter grid, zone 13: Universal  
Transverse Mercator  
50 000-foot grid ticks based on South Dakota coordinate  
system: north and south zones  
1927 North American datum

INDEX TO 1:24 000-SCALE MAPS

1	2	3	4	5	6	7	8
9	10	11	12	13	14	15	16
17	18	19	20	21	22	23	24
25	26	27	28	29	30	31	32

17 Crooks Tower—1956  
18 Meadwell—1956  
19 Meadwell Ridge—1956  
20 Nemo—1953  
21 Redmen—1953 (71 PR)  
22 Backlash—1953 (71 PR)  
23 Rapid City NW—1953 (71 PR)  
24 Bend—1953  
25 Crown Peak—1956  
26 Deardark—1956  
27 Rockwell—1956  
28 Rapid City SE—1953 (71 PR)  
29 Factions Dam—1954 (71 PR)  
30 Rapid City East—1953 (71 PR)  
31 Rapid City East—1953 (71 PR)  
32 Box Cow—1953 (71 PR)

PH: MAP PHOTOGRAPHED (REVISION NOT FIELD CHECKED)



**LEGEND**

- Village or locality
- Landmark building
- Perennial stream, lake
- Intermittent stream, lake
- Public park or recreation area
- National, State forest or  
game land area
- Other public area or  
military or Indian Reservation

**ROAD CLASSIFICATION**

- Primary highway, hard surface
- Secondary highway, hard surface
- Light duty road, hard or improved surface
- Street or other road
- Trail
- Interstate route
- U.S. route
- State route

**RAPID CITY, S. DAK.**  
SW 4 RAPID CITY NE 13 1:100 000-SCALE MAP  
N4400-W10300/30 x 60  
1977