


LAKE CLARK C-6)

UNITED STATES
DEPARTMENT OF THE INTERIOR
GEOLOGICAL SURVEY

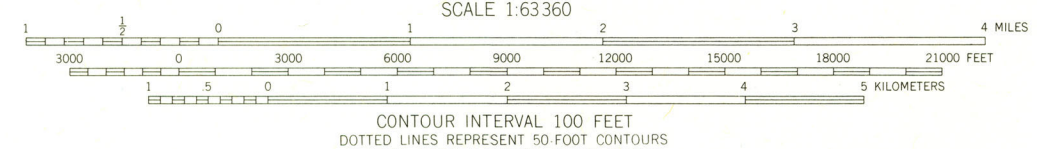
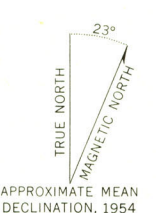


LAKE CLARK (B-5) QUADRANGLE
ALASKA
I:63 360 SERIES (TOPOGRAPHIC)

LAKE CLARK C-4)



Mapped by the Army Map Service
Edited and published by the Geological Survey
Control by USCGS and USCE
Topography by photogrammetric methods from aerial photographs taken
1953-54 and 1957, field annotated 1953-54. Map not field checked
Universal Transverse Mercator projection, 1927 North American datum
10,000-foot grid based on Alaska coordinate system, zone 5
1000-meter Universal Transverse Mercator grid ticks,
zone 5, shown in blue
Gray land lines represent unsurveyed and unmarked locations
pre-determined by the Bureau of Land Management.
Folio S-12, Seward Meridian



ROAD CLASSIFICATION
Trails

FOR SALE BY U.S. GEOLOGICAL SURVEY
FAIRBANKS, ALASKA 99701, DENVER, COLORADO 80225, OR RESTON, VIRGINIA 22092
A FOLDER DESCRIBING TOPOGRAPHIC MAPS AND SYMBOLS IS AVAILABLE ON REQUEST

LAKE CLARK (B-5), ALASKA
N6015-W15430/15X22.5
1954
MINOR REVISIONS 1978

LAKE CLARK A-6)

LAKE CLARK A-4)