OREGON

CRATER LAKE NATIONAL PARK AND VICINITY

NATIONAL PARK SERIES (TOPOGRAPHIC)



INTERIOR—GEOLOGICAL SURVEY, RESTON, VIRGINIA—1988

SCALE 1:62500

1 ½ 0 1 2 3 4 MILES

3000 0 3000 6000 9000 12000 15000 18000 21000 FEET

1 .5 0 1 2 3 4 5 KILOMETERS

Produced by the United States Geological Survey

Control by USGS, NOS/NOAA, and State of Oregon

Compiled from USGS 1:24 000-scale topographic maps dated 1971, 1973, and 1985. Planimetry revised from information furnished by the National Park Service. Selected hydrographic data compiled from NOS/NOAA surveys (1959). Map edited 1988

Projection and 5000-meter grid ticks, zone 10 shown in blue. Universal Transverse Mercator 10 000-foot grid ticks based on Oregon coordinate system, south zone. 1927 North American Datum

To place on the predicted North American Datum 1983 move the projection lines 20 meters north and 94 meters east

There may be private inholdings within the boundaries of the National or State reservations shown on this map

CONTOUR INTERVAL 50 FEET

NATIONAL GEODETIC VERTICAL DATUM OF 1929

CONTROL ELEVATIONS SHOWN TO THE NEAREST 0.1 FOOT
OTHER ELEVATIONS SHOWN TO THE NEAREST FOOT
DEPTH CURVES AND SOUNDINGS SHOWN IN FEET

THIS MAP COMPLIES WITH NATIONAL MAP ACCURACY STANDARDS

FOR SALE BY U.S. GEOLOGICAL SURVEY
DENVER, COLORADO 80225 OR RESTON, VIRGINIA 22092

INDEX TO QUADRANGLE MAPS

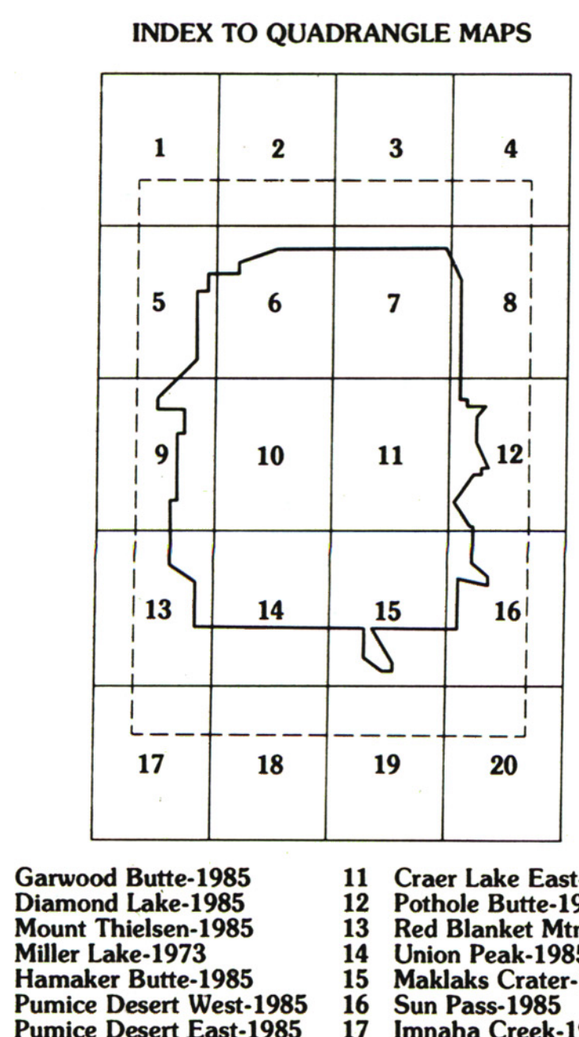

1 Garwood Butte-1985
2 Diamond Lake-1985
3 Mount Thielsen-1985
4 Miller Lake-1973
5 Hamaker Butte-1985
6 Pumice Desert West-1985
7 Pumice Desert East-1985
8 Welch Butte-1971
9 Thousand Springs-1985
10 Crater Lake West-1985
11 Craer Lake East-1985
12 Pothole Butte-1985
13 Red Blanket Mtn.-1985
14 Union Peak-1985
15 Maklaks Crater-1985
16 Sun Pass-1985
17 Imnaha Creek-1985
18 Devils Peak-1985
19 Mares Egg Spring-1985
20 Fort Klamath-1985

DECLINATION DIAGRAM

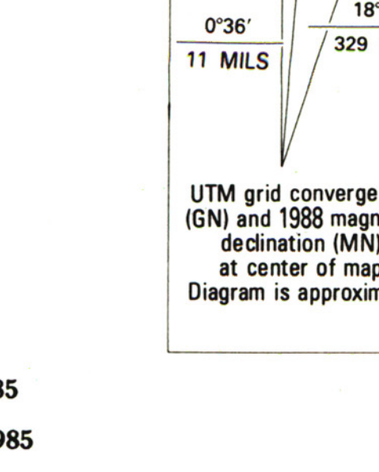

UTM grid convergence (GN) and 1988 magnetic declination (MN) at center of map. Diagram is approximate

VICINITY MAP

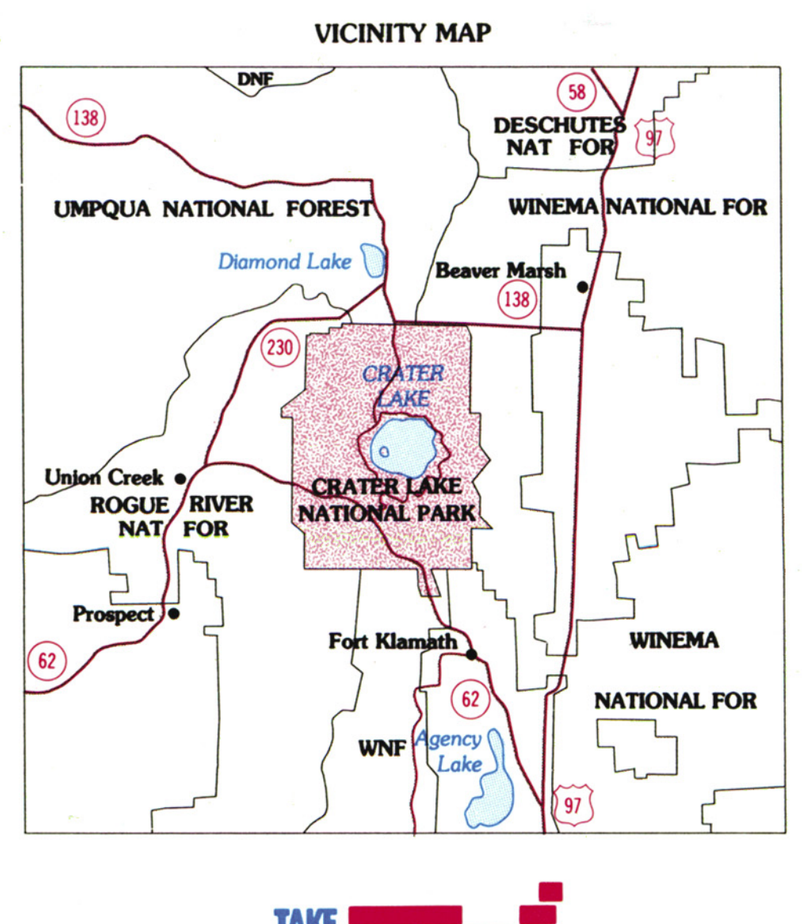

TAKE PRIDE IN AMERICA

MAP SYMBOLS

Primary highway, hard surface
Secondary highway, hard surface
Light-duty road, hard or improved surface
Unimproved road; trail
Route marker: Interstate; U.S.; State
County boundary
National or State reservation boundary
U.S. public land survey: range, township; section
Range, township; section line
Protraction line
Power transmission line; underground powerline
Building; water tank
Mine, quarry; gravel pit; corral; gaging station
Control: horizontal station; vertical station; spot elevation
Contours: index, intermediate
Depth curves; soundings
Stream, lake: perennial; intermittent
Falls; spring
Marsh; woodland
Campground; picnic area
Ranger station

Crater Lake
National Park and Vicinity

42122-H2-PF-625

OREGON

1:62 500-scale topographic map

1988