

Mapped, edited, and published by the Geological Survey in cooperation with Colorado Division of Planning, Department of Local Affairs.

Compiled in 1975 from USGS 1:24 000-scale topographic maps dated 1974.

Projection and 20 000-foot grid ticks: Colorado coordinate system, central zone (Lambert conformal conic) 5000-meter Universal Transverse Mercator grid, zone 13. 1927 North American datum.

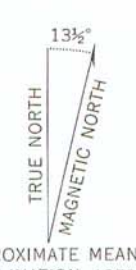
Where omitted, land lines have not been established or are not shown because of insufficient data.

National forest boundaries represent proclamation lines and do not necessarily imply Federal jurisdiction.

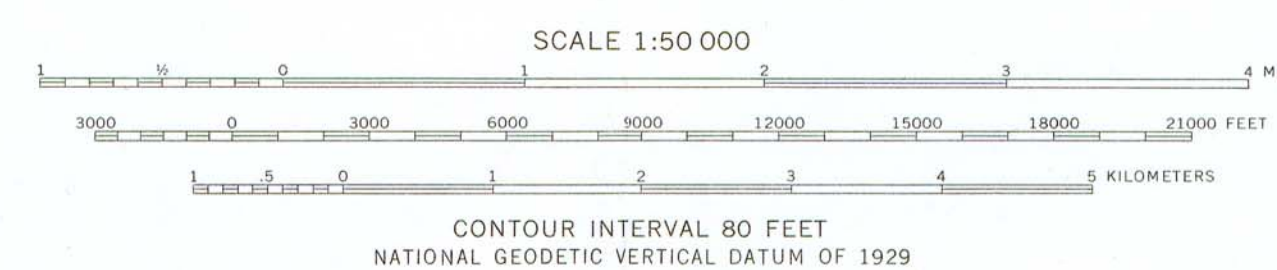
INDEX TO 1:24 000-SCALE MAPS

| | | | |
|---|----|----|---|
| 1 | 2 | 3 | 4 |
| 5 | 6 | 7 | 8 |
| 9 | 10 | 11 | |

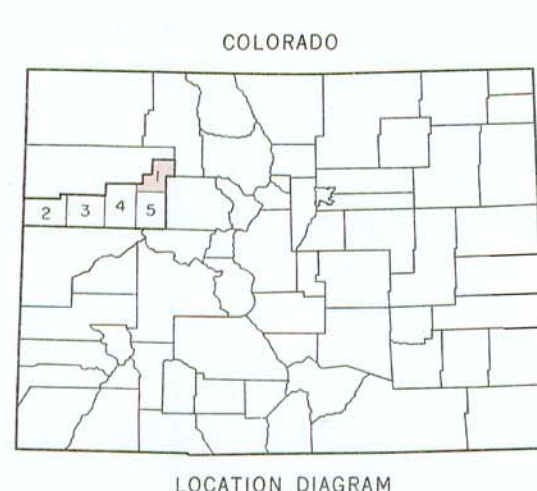
1. 1974 0000 1014
2. 1974 0000 1014
3. 1974 0000 1014
4. 1974 0000 1014
5. 1974 0000 1014
6. 1974 0000 1014
7. 1974 0000 1014
8. 1974 0000 1014
9. 1974 0000 1014
10. 1974 0000 1014
11. 1974 0000 1014



| Feet | Meters |
|-------|--------|
| 1000 | 304.8 |
| 2000 | 609.6 |
| 3000 | 914.4 |
| 4000 | 1219.2 |
| 5000 | 1524.0 |
| 6000 | 1828.8 |
| 7000 | 2133.6 |
| 8000 | 2438.4 |
| 9000 | 2743.2 |
| 10000 | 3048.0 |
| 11000 | 3352.8 |
| 12000 | 3657.6 |
| 13000 | 3962.4 |
| 14000 | 4267.2 |
| 15000 | 4572.0 |
| 16000 | 4876.8 |
| 17000 | 5181.6 |
| 18000 | 5486.4 |
| 19000 | 5791.2 |
| 20000 | 6096.0 |



THIS MAP COMPLIES WITH NATIONAL MAP ACCURACY STANDARDS FOR SALE BY U. S. GEOLOGICAL SURVEY, DENVER, COLORADO 80226, OR RESTON, VIRGINIA 22092



LEGEND

- Perennial stream, lake
- Intermittent stream, lake
- Public park or recreation area
- National and State Forest or game land area
- Other public area or Military or Indian Reservation

ROAD CLASSIFICATION

- Primary highway, hard surface
- Secondary highway, hard surface
- Interstate Route
- U. S. Route
- State Route
- Light-duty road, hard or improved surface
- Unimproved road