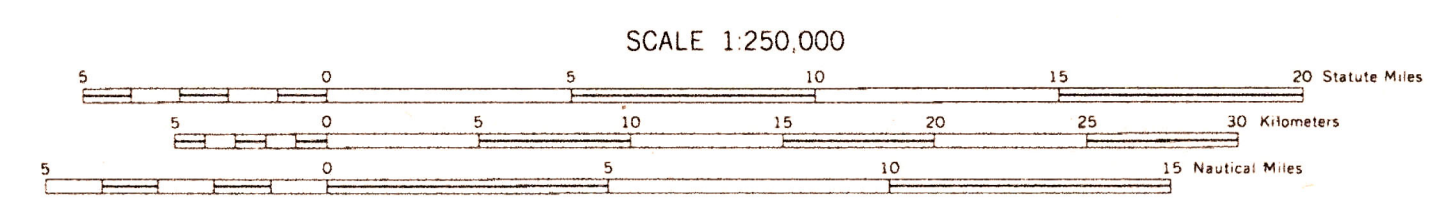
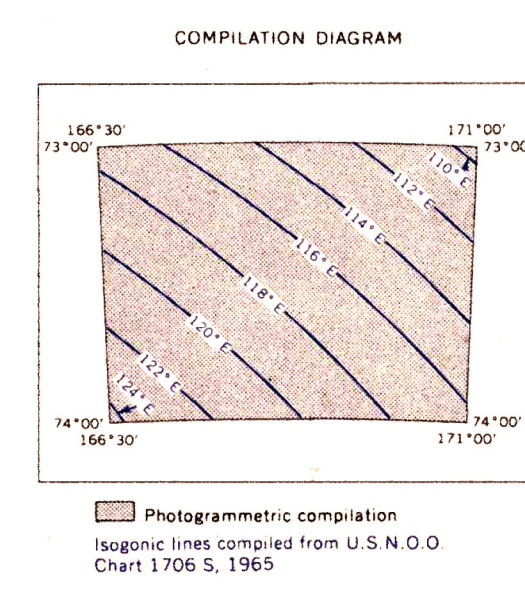
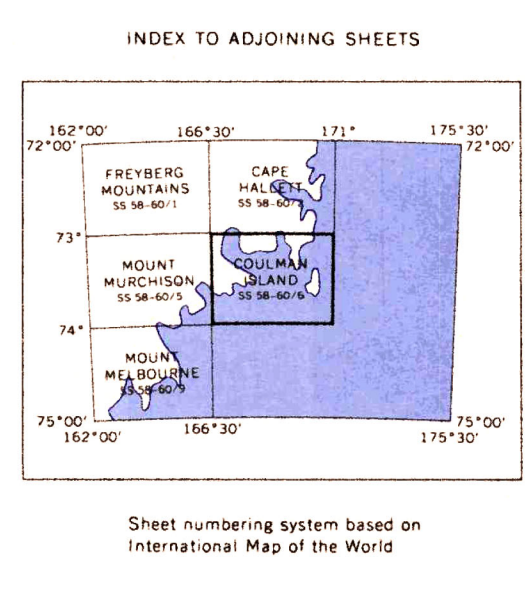
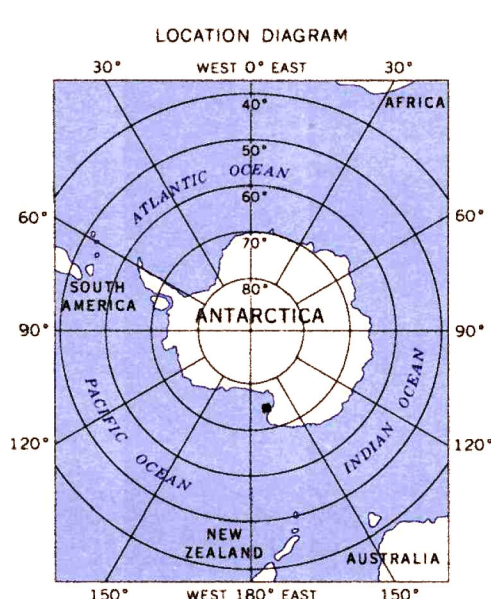


Mapped, edited, and published by the U. S. Geological Survey in cooperation with the National Science Foundation  
Control by U. S. Geological Survey  
Compiled in 1967 from U. S. Navy Tricamera aerial photographs taken 1962-1964  
Hydrographic data by U. S. Naval Oceanographic Office  
This information is not intended for navigational purposes  
Names approved by U. S. Board on Geographic Names  
Absence of the crevasse symbol does not necessarily indicate a crevasse-free area



LEGEND

Contour lines (definite) .....	Ice area	Astro control station
(approximate) .....	Ice-free area	Survey control stations
(conjectural) .....		Traverse route with spot height
Cliff or escarpment .....		Moraine
Steep slope .....		Glacier
Small hillocks .....		Crevasse
Intersected control stations .....		Coastline under ice (definite, indefinite)
Photogrammetric elevations .....		Ice shelf
Ice thickness .....		Icebergs
		Fast or bay ice



FOR SALE BY U. S. GEOLOGICAL SURVEY, WASHINGTON, D. C. 20242

COULMAN ISLAND  
ANTARCTICA  
SS 58-60/6  
S7300—E16630/1 X 4.5

COULMAN ISLAND  
D-607-68038-7  
C2 58  
250