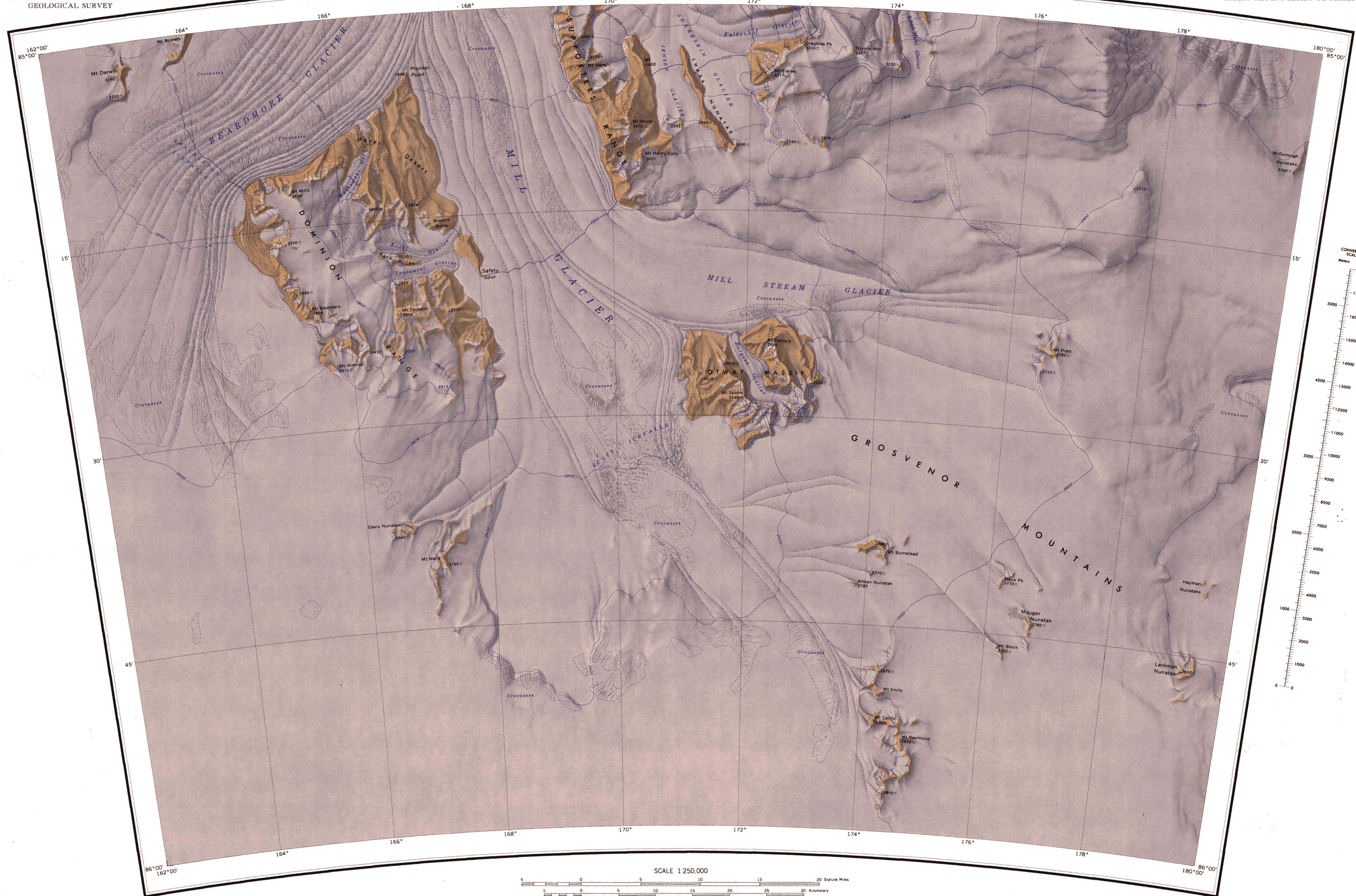


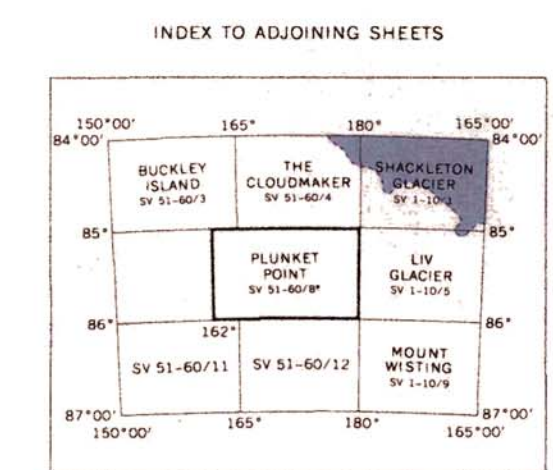
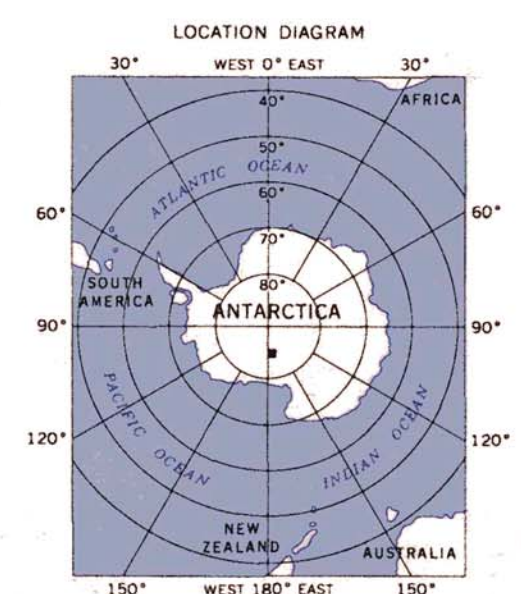
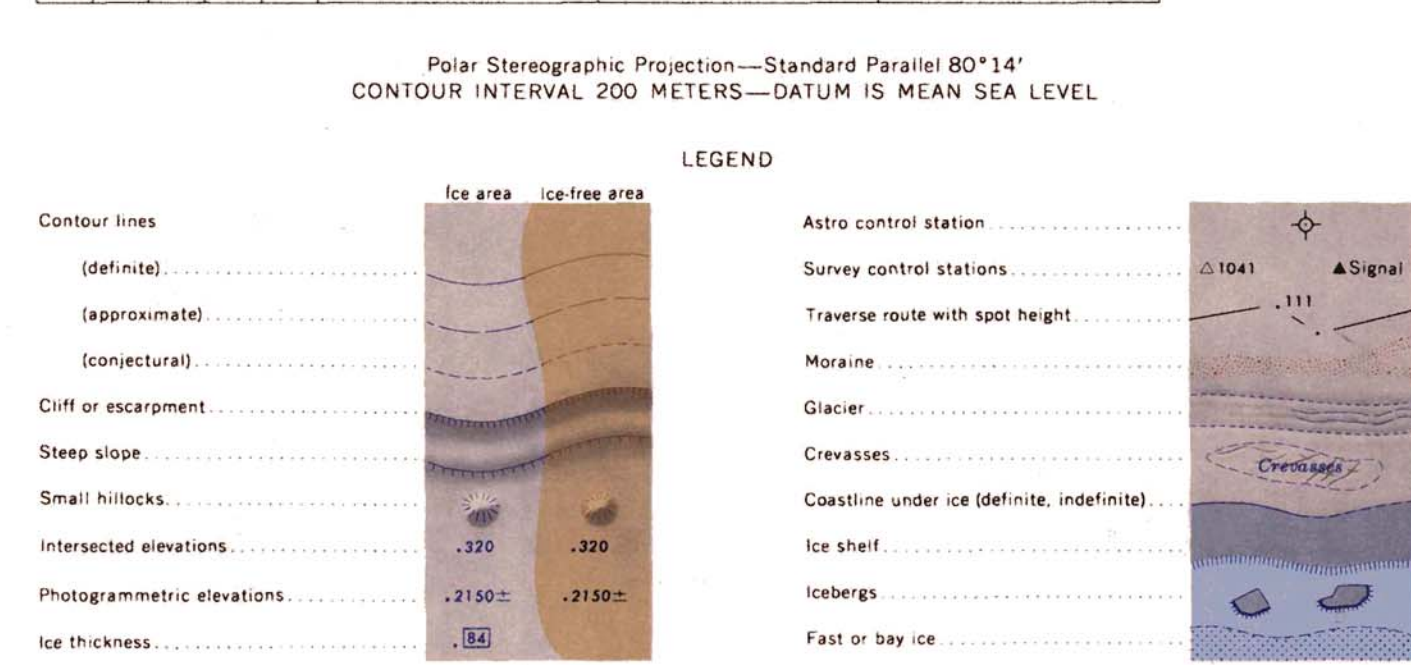
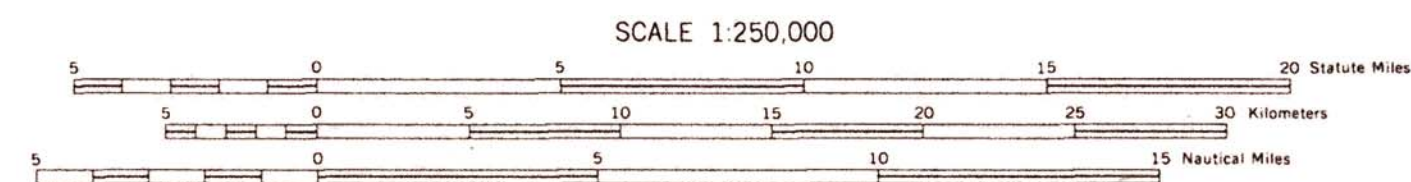
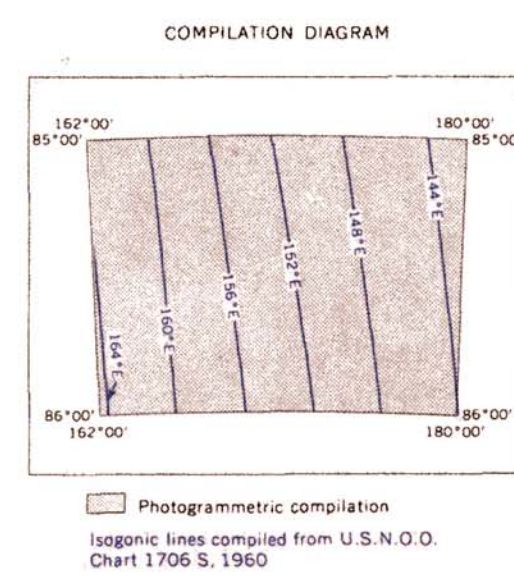
PLUNKET POINT

UNITED STATES
DEPARTMENT OF THE INTERIOR
GEOLOGICAL SURVEY

ANTARCTICA
1:250,000 RECONNAISSANCE SERIES



Mapped, edited, and published by the Geological Survey in cooperation with the National Science Foundation Control by U. S. Geological Survey Compiled in 1965 from U. S. Navy trimetrogon aerial photographs taken 1959-1963 Names approved by U. S. Board on Geographic Names Absence of the crevasse symbol does not necessarily indicate a crevasse-free area



Sheet numbering system based on International Map of the World
PLUNKET POINT
ANTARCTICA
SV 51-60/14 (162°-180°E)
S8500—E16200/1 X 18