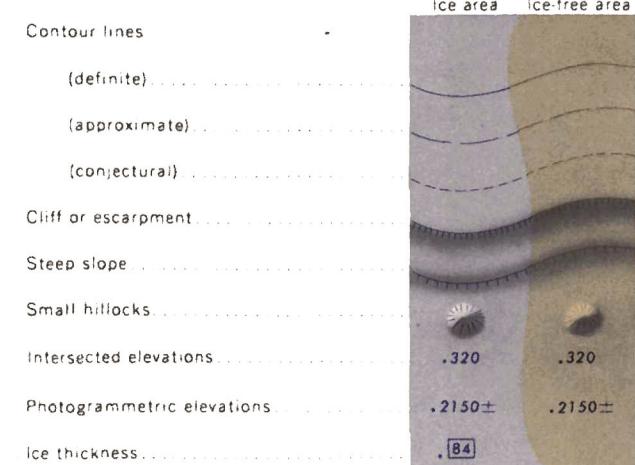
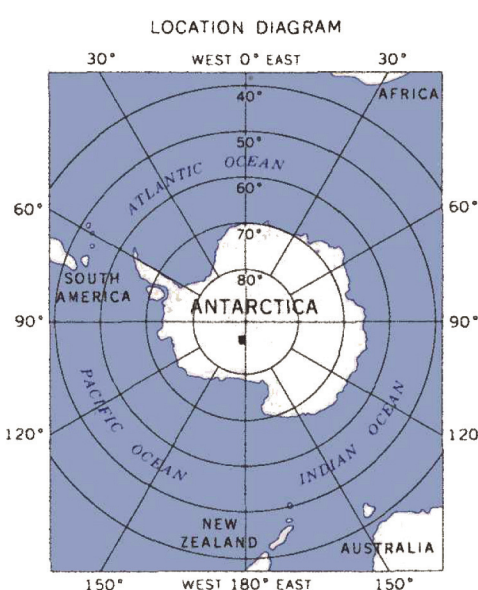
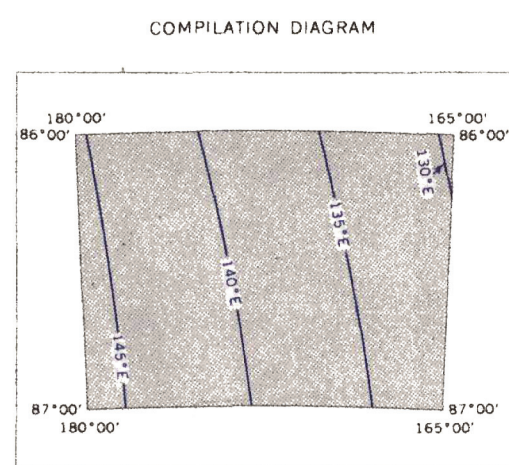
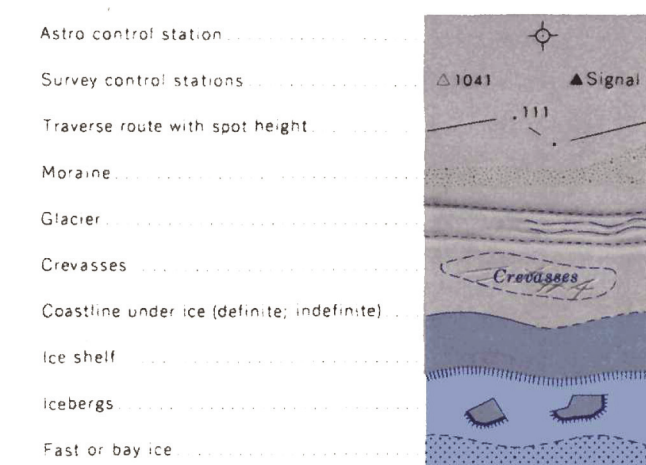


Mapped, edited, and published by the U. S. Geological Survey in cooperation with the National Science Foundation. Control by U. S. Geological Survey. Compiled in 1966 from U. S. Navy trimetrogon aerial photographs taken 1960-1963. Names approved by U. S. Board on Geographic Names. Absence of the crevasse symbol does not necessarily indicate a crevasse-free area.

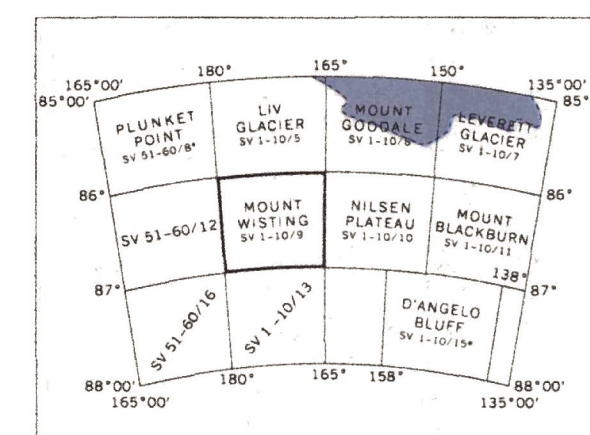


LEGEND



Polar Stereographic Projection—Standard Parallel 80°14'
CONTOUR INTERVAL 200 METERS—DATUM IS MEAN SEA LEVEL

INDEX TO ADJOINING SHEETS



Sheet numbering system based on International Map of the World

MOUNT WISTING
ANTARCTICA
SV 1-10/9
S8600—W16500/1X15