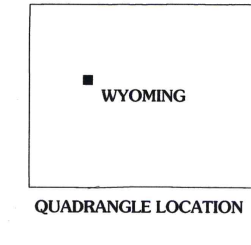
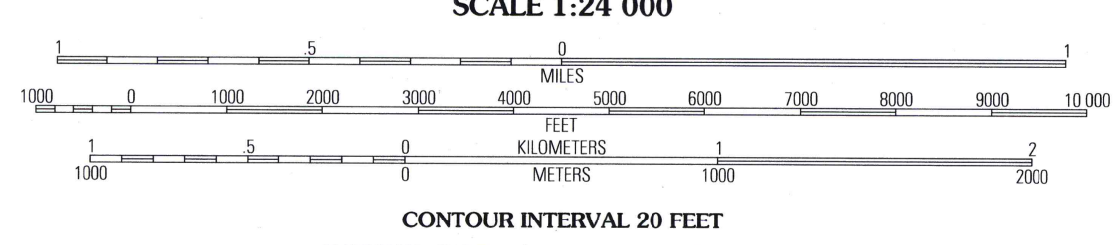
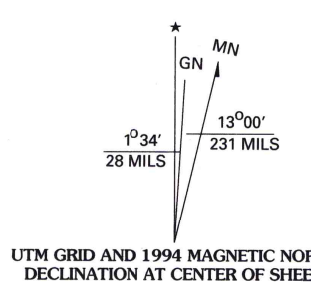


Produced by the U.S. Geological Survey
Revised by the U.S. Forest Service
Areas outside the National Forest System lands may not have been revised.
Control by USGS and USC&GS
Topography from aerial photographs by multiplex methods
Aerial photographs taken 1949. Limited revisions from Aerial photos
taken in 1989. Partial field check by U.S. Forest Service 1991.
North American Datum of 1927 (NAD 27). Projection and 10 000-foot ticks:
Wyoming coordinate system, west central zone. (Transverse Mercator) Blue
1000-meter Universal Transverse Mercator ticks, zone 12
North American Datum of 1983 (NAD 83) is shown by dashed corner ticks.
The values of the shift between NAD 27 and NAD 83 for 7.5-minute
intersections are obtainable from National Geodetic Survey NADCON software.
Non-National Forest System lands within the National Forest
Inholdings may exist in other National or State reservations.
This map is not a legal land line or ownership document. Public lands are
subject to change and leasing, and may have access restrictions; check
with local offices. Obtain permission before entering private lands.



QUADRANGLE LOCATION

1	2	3
4	5	6
7	8	

1 Mi. Arter SE
2 Lander SE
3 Fossil Hill
4 Weiser Pass
5 Lewis Lake
6 Miners Delight
7 Gravel Spring

HIGHWAYS AND ROADS

Interstate	[Shield symbol]	Primary highway	[Thick line symbol]
U. S.	[Shield symbol]	Secondary highway	[Thin line symbol]
State	[Shield symbol]	Light-duty road	[Dashed line symbol]
County	[Shield symbol]	Paved	[Solid line symbol]
National Forest, suitable for passenger cars	[Shield symbol]	Gravel	[Dashed line symbol]
National Forest, suitable for high clearance vehicles	[Shield symbol]	Dirt	[Dotted line symbol]
National Forest Trail	[Shield symbol]	Composition unspecified	[Dashed line symbol]
		Unimproved; 4 wheel drive	[Dashed line symbol]
		Trail	[Dashed line symbol]
		Gate	[Dashed line symbol]

THIS MAP COMPLIES WITH NATIONAL MAP ACCURACY STANDARDS
FOR SALE BY U.S. GEOLOGICAL SURVEY
DENVER, COLORADO 80225 OR RESTON, VIRGINIA 22092
A FOLDER DESCRIBING TOPOGRAPHIC MAPS AND SYMBOLS IS AVAILABLE ON REQUEST

WOLF POINT, WYO.
42108-F6-TF-024-00
1991
DMA 4269 II NW - SERIES V874

