

Mapped, edited, and published by the Geological Survey

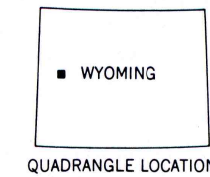
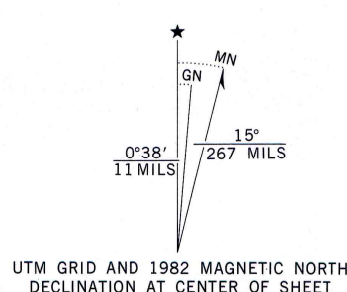
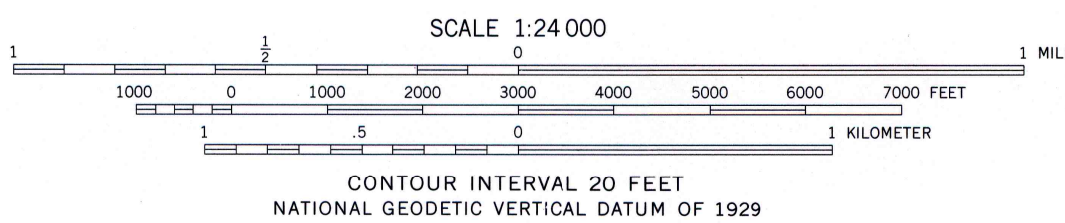
Control by USGS and NOS/NOAA

Topography by photogrammetric methods from aerial photographs taken 1966. Field checked 1966

Polyconic projection. 10,000-foot grid ticks based on Wyoming coordinate system, west zone. 1000-meter Universal Transverse Mercator grid ticks, zone 12, shown in blue. 1927 North American Datum. To place on the predicted North American Datum 1983 move the projection lines 10 meters north and 60 meters east as shown by dashed corner ticks

Fine red dashed lines indicate selected fence lines

Revisions shown in purple and woodland compiled from aerial photographs taken 1979 and other sources. This information not field checked. Map edited 1982



**ROAD CLASSIFICATION**

Primary highway, hard surface	Light-duty road, hard or improved surface
Secondary highway, hard surface	Unimproved road
Interstate Route	U. S. Route
	State Route

WARREN BRIDGE, WYO.  
N4300—W11000/7.5

1966  
PHOTOREVISED 1982  
DMA 3970 II SE—SERIES V874

THIS MAP COMPLIES WITH NATIONAL MAP ACCURACY STANDARDS  
FOR SALE BY U. S. GEOLOGICAL SURVEY, DENVER, COLORADO 80225, OR RESTON, VIRGINIA 22092  
A FOLDER DESCRIBING TOPOGRAPHIC MAPS AND SYMBOLS IS AVAILABLE ON REQUEST