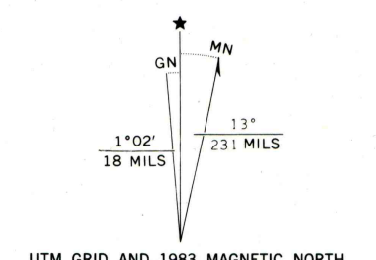


Mapped, edited, and published by the Geological Survey as part of the Department of the Interior program for the development of the Missouri River Basin Control by USGS and NOS/NOAA

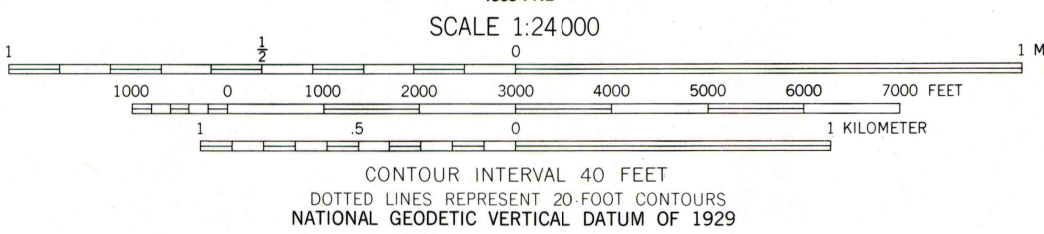
Topography by photogrammetric methods from aerial photographs taken 1953. Field checked 1961

Polyconic projection. 1927 North American Datum 10,000-foot grid based on Wyoming coordinate system, east central zone, and Colorado coordinate system, north zone 1000-meter Universal Transverse Mercator grid ticks, zone 13, shown in blue

Where omitted, land lines have not been established or are not shown because of insufficient data. Fine red dashed lines indicate selected fence and field lines where generally visible on aerial photographs. This information is unchecked

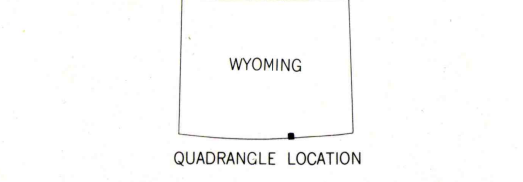


To place on the predicted North American Datum 1983 move the projection lines 7 meters north and 51 meters east as shown by dashed corner ticks

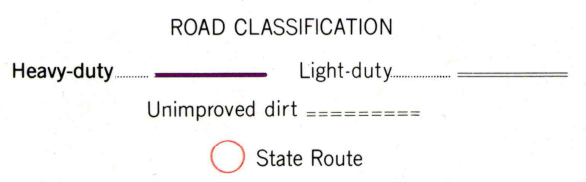


THIS MAP COMPLIES WITH NATIONAL MAP ACCURACY STANDARDS FOR SALE BY U.S. GEOLOGICAL SURVEY, P.O. BOX 25286, DENVER, COLORADO 80225 A FOLDER DESCRIBING TOPOGRAPHIC MAPS AND SYMBOLS IS AVAILABLE ON REQUEST

There may be private inholdings within the boundaries of the National or State reservations shown on this map



Revisions shown in purple and woodland compiled from aerial photographs taken 1980 and other source data. Partial field check by U.S. Forest Service. Map edited 1983



TRENT CREEK, WYO.-COLO. 41106-A5-TF-024 1961 PHOTOREVISED 1983 DMA 4666 II SE-SERIES V874

