
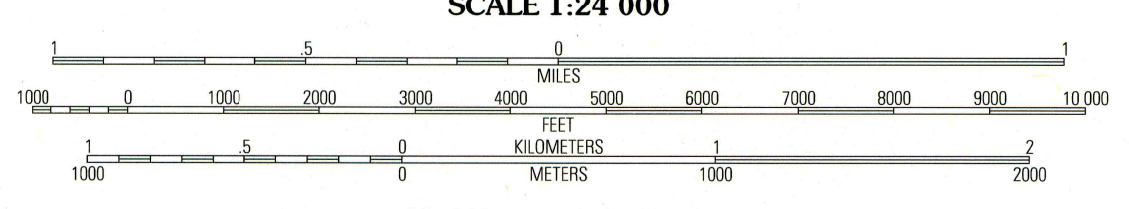
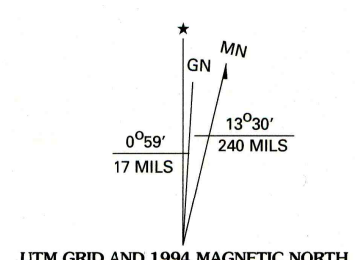


Produced by the U.S. Geological Survey  
Revised by the U.S. Forest Service  
Areas outside the National Forest System lands may not have been revised.  
Control by USGS and USFS/USDA  
Topography by photogrammetric methods from aerial photographs taken 1966.  
Partial field check by U.S. Forest Service 1991  
North American Datum of 1927 (NAD 27). Projection and 10 000-foot ticks.  
Wyoming coordinate system, west central zone (Transverse Mercator). Blue  
1000-meter Universal Transverse Mercator ticks, zone 12.  
North American Datum of 1983 (NAD 83) is shown by dashed corner ticks.  
The values of the shift between NAD 27 and NAD 83 for 7.5-minute  
intersections are obtainable from National Geographic Survey NADCON software.  
Non-National Forest System lands within the National Forest  
holdings may exist in other National or State reservations.  
This map is not a legal land line or ownership document. Public lands are  
subject to change and leasing, and may have access restrictions; check  
with local offices. Obtain permission before entering private lands.



1	2	3	1 Dubois
2	3	4	2 Bain Draw
3	4	5	3 Bain Draw
4	5	6	4 Snopce Lake
5	6	7	5 Blue Holes
6	7	8	6 Downs Mtn
			7 Ink Wells
			8 Hors Park

HIGHWAYS AND ROADS

Interstate	Primary highway
U. S.	Secondary highway
State	Light-duty road
County	Paved
National Forest, suitable for passenger cars	Gravel
National Forest, suitable for high clearance vehicles	Dirt
National Forest Trail	Composition unspecified
	Unimproved, 4 wheel drive
	Trail
	Gate

THIS MAP COMPLIES WITH NATIONAL MAP ACCURACY STANDARDS  
FOR SALE BY U.S. GEOLOGICAL SURVEY  
DENVER, COLORADO 80225 OR RESTON, VIRGINIA 22092  
A FOLDER DESCRIBING TOPOGRAPHIC MAPS AND SYMBOLS IS AVAILABLE ON REQUEST

TORREY LAKE, WYO.  
43109-D5-TF-024  
1991  
DMA 4070 1 NE - SERIES V874

