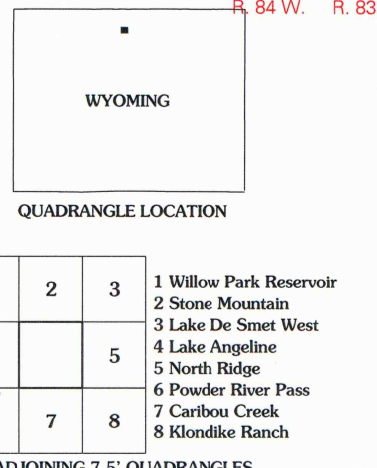
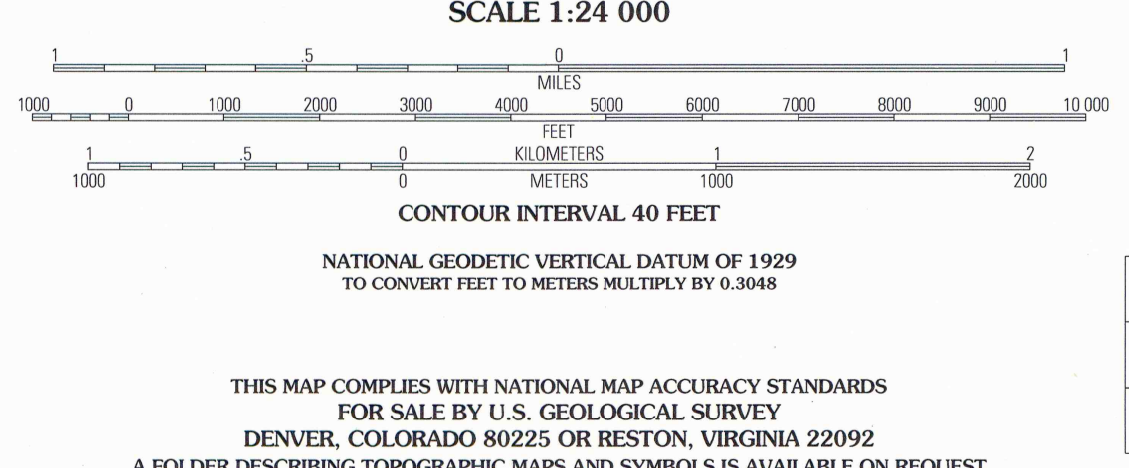
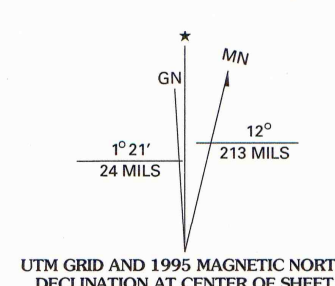


Produced by the U.S. Geological Survey
Revised by the U.S. Forest Service
Areas outside the National Forest System lands may not have been revised
Control by USGS and USC&GS
Compiled from aerial photographs taken 1966. Revised from aerial photography
taken 1989. Partial field check by U.S. Forest Service 1993
North American Datum of 1927 (NAD 27). Projection and 10 000-foot ticks:
Wyoming coordinate system, east central zone (Lambert conformal cone). Blue
1000-meter Universal Transverse Mercator ticks, zone 13
North American Datum of 1983 (NAD 83) is shown by dashed corner ticks
The values of the shift between NAD 27 and NAD 83 for 7.5-minute
intersections are obtainable from National Geodetic Survey NADCON software
Non-National Forest System lands within the National Forest
Inholdings may exist in other National or State reservations
This map is not a legal land line or ownership document. Public lands are
subject to change and leasing, and may have access restrictions; check
with local offices. Obtain permission before entering private lands



HUNTER MESA, WYO.	
44106-C8-TF-024	
1993	
DMA 4672 IV SW - SERIES V874	

Interstate.....	1	Primary highway.....	1
U. S.	2	Secondary highway.....	2
State	3	Light-duty road.....	3
County	4	Paved.....	4
National Forest, suitable for passenger cars.....	5	Gravel.....	5
National Forest, suitable for high clearance vehicles.....	6	Dirt.....	6
National Forest Trail.....	7	Composition unspecified.....	7
	8	Unimproved; 4 wheel drive.....	8
		Gate.....	9