



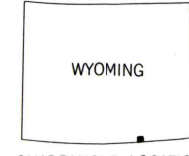
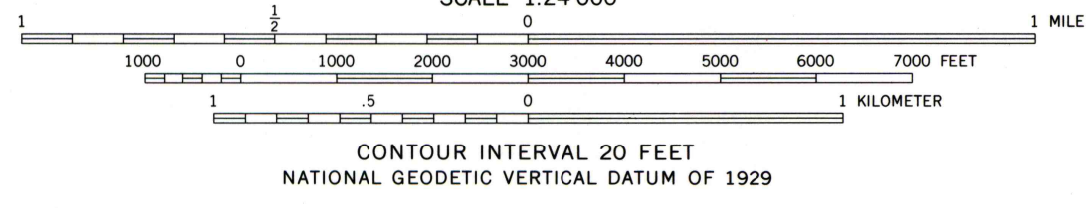
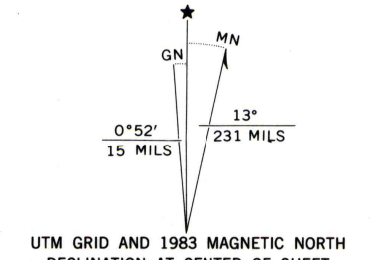
Mapped, edited, and published by the Geological Survey as part of the Department of the Interior program for the development of the Missouri River Basin

Control by USGS and NOS/NOAA Topography by photogrammetric methods from aerial photographs taken 1957-1958. Field checked 1961

Polycyclic projection: 1927 North American Datum 10,000-foot gric based on Wyoming coordinate system, east and east central zones 1000-meter Universal Transverse Mercator grid ticks, zone 13, shown in blue

Certain sections in T. 12 N., Sixth Principal Meridian, are duplicated in Wyoming and Colorado

There may be private inholdings within the boundaries of National or State reservations shown on this map



ROAD CLASSIFICATION Light-duty Unimproved dirt

HORATIO ROCK, WYO.-COLO. 41106-A3-TF-024 1961 PHOTOREVISED 1983 DMA 4766 III SE-SERIES V874

THIS MAP COMPLIES WITH NATIONAL MAP ACCURACY STANDARDS FOR SALE BY U.S. GEOLOGICAL SURVEY, P.O. BOX 25286, DENVER, COLORADO 80225

Revisions shown in purple compiled from aerial photographs taken 1980 and other source data. Partial field check by U.S. Forest Service. Map edited 1983