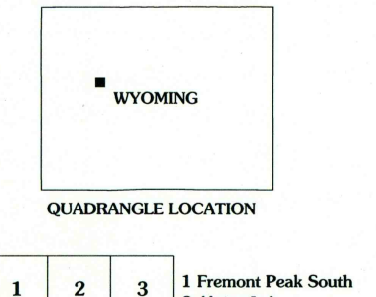
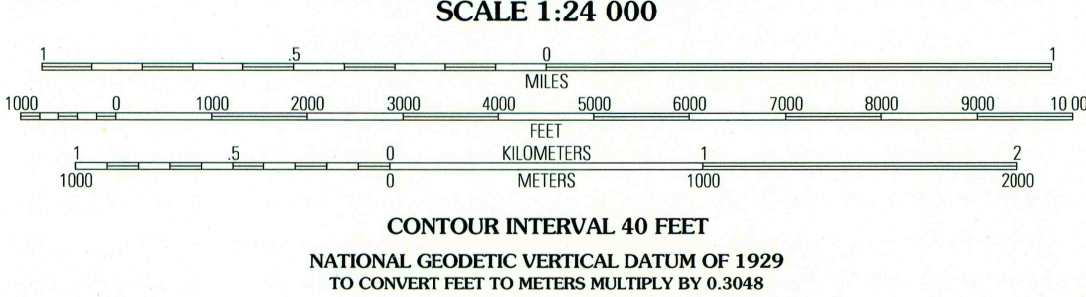
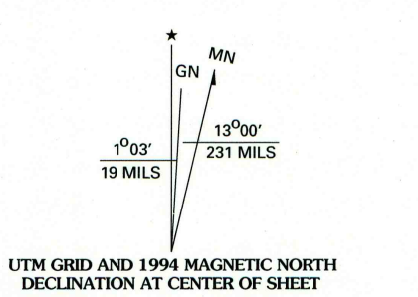




Produced by the U.S. Geological Survey  
Revised by the U.S. Forest Service  
Areas outside the National Forest System lands may not have been revised.  
Control by USGS and NOS/NOAA  
Topography by photogrammetric methods from aerial photographs taken 1974. Partial field check by U.S. Forest Service 1991.  
North American Datum of 1927 (NAD 27). Projection and 10 000-foot ticks: Wyoming coordinate system, west and west central zone (Transverse Mercator). Blue 1000-meter Universal Transverse Mercator ticks, zone 12.  
North American Datum of 1983 (NAD 83) is shown by dashed corner ticks. The values of the shift between NAD 27 and NAD 83 for 7.5-minute intersections are obtainable from National Geographic Survey NADCON software.  
Non-National Forest System lands within the National Forest.  
Inholdings may exist in other National or State reservations.  
This map is not a legal land line or ownership document. Public lands are subject to change and leasing, and may have access restrictions; check with local offices. Obtain permission before entering private lands.



HIGHWAYS AND ROADS	
Interstate	Red shield with number
U. S.	Red shield with number
State	Red shield with number
County	Red shield with number
National Forest, suitable for passenger cars	Red shield with number
National Forest, suitable for high clearance vehicles	Red shield with number
National Forest Trail	Red shield with number
Primary highway	Thick red line
Secondary highway	Thin red line
Light-duty road	Dashed red line
Paved	Double black line
Gravel	Single black line
Dirt	Thin black line
Composition unspecified	Thin black line
Unimproved; 4 wheel drive	Thin black line with '4WD' label
Trail	Dashed black line
Gate	Thin black line with 'G' label

ADJOINING 7.5' QUADRANGLES		
1	2	3
4	5	6
7	8	

THIS MAP COMPLIES WITH NATIONAL MAP ACCURACY STANDARDS  
FOR SALE BY U.S. GEOLOGICAL SURVEY  
DENVER, COLORADO 80225 OR RESTON, VIRGINIA 22092  
A FOLDER DESCRIBING TOPOGRAPHIC MAPS AND SYMBOLS IS AVAILABLE ON REQUEST

HALLS MOUNTAIN, WYO.  
42109-H4-TF-024  
1991  
DMA 4169 IV NW - SERIES V874

