

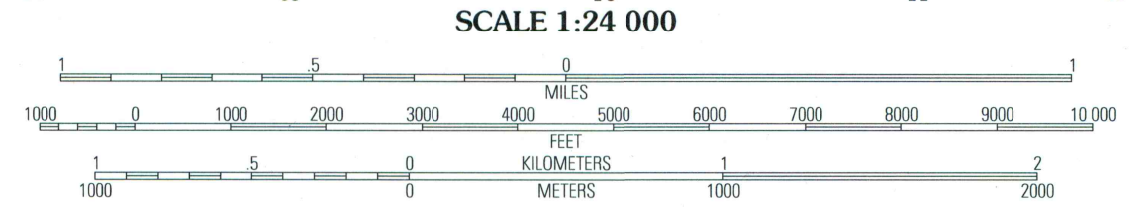
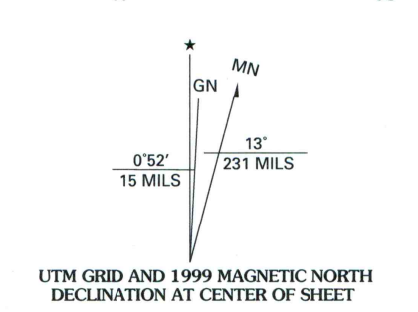
Produced by the United States Geological Survey 1987  
Revision within and adjacent to National Forest System  
lands by USDA Forest Service 1996

Topography compiled 1981. Planimetry derived from imagery taken 1993  
and other sources. Public Land Survey System and survey control as of 1996

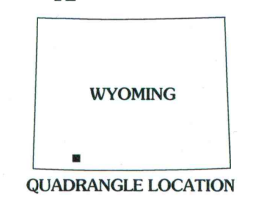
North American Datum of 1927 (NAD 27). Projection and 10 000-foot ticks:  
Wyoming coordinate system, west central zone (transverse Mercator)  
Blue 1000-meter Universal Transverse Mercator ticks, zone 12  
North American Datum of 1983 (NAD 83) is shown by dashed corner ticks  
The values of the shift between NAD 27 and NAD 83 for 7.5-minute  
intersections are obtainable from National Geodetic Survey NADCON software

Non-National Forest System lands within the National Forest  
Inholdings may exist in other National or State reservations

This map is not a legal land line or ownership document. Public lands are  
subject to change and leasing, and may have access restrictions; check  
with local offices. Obtain permission before entering private lands  
Areas covered by dashed light-blue pattern are subject to controlled  
inundation to 6045 feet



CONTOUR INTERVAL 20 FEET  
NATIONAL GEODETIC VERTICAL DATUM OF 1929  
TO CONVERT FROM FEET TO METERS, MULTIPLY BY 0.3048



1	2	3	1 Antelope Knoll NE
			2 Massacre Hill
			3 Black Fork Bridge
4		5	4 Winter Fat Reservoir
			5 Halfway Hollow East
			6 Black Spring Reservoir
			7 Devils Playground
6	7	8	8 Haystack Buttes North

Interstate	.....	Primary highway	.....
U. S.	.....	Secondary highway	.....
State	.....	Light-duty road	.....
County	.....	Composition: Unspecified	.....
National Forest, suitable for passenger cars	.....	Paved	.....
National Forest, suitable for high clearance vehicles	.....	Gravel	.....
National Forest Trail	.....	Dirt	.....
		Unimproved; 4 wheel drive	.....
		Trail	.....
		Gate; Barrier	.....

THIS MAP COMPLIES WITH NATIONAL MAP ACCURACY STANDARDS  
FOR SALE BY U.S. GEOLOGICAL SURVEY, P. O. BOX 25286, DENVER, COLORADO 80225  
A FOLDER DESCRIBING TOPOGRAPHIC MAPS AND SYMBOLS IS AVAILABLE ON REQUEST

HALFWAY HOLLOW WEST, WY  
1996  
NMA 4066 I SW - SERIES V874

