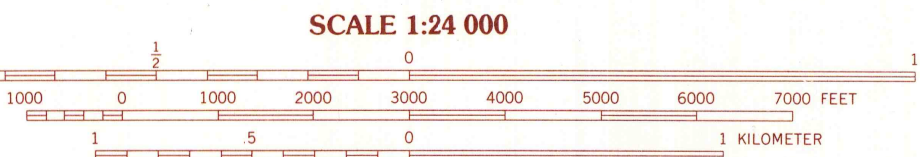
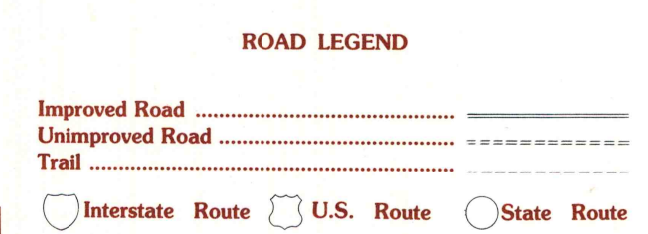
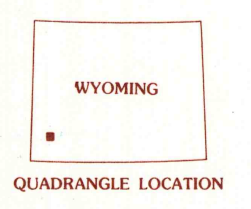


PRODUCED BY THE UNITED STATES GEOLOGICAL SURVEY  
CONTROL BY USGS, NOS/NOAA  
COMPILED FROM AERIAL PHOTOGRAPHS TAKEN 1978  
FIELD CHECKED 1980 MAP EDITED 1985  
PROJECTION TRANSVERSE MERCATOR  
GRID: 1000-METER UNIVERSAL TRANSVERSE MERCATOR  
10,000-FOOT STATE GRID TICKS WYOMING, WEST ZONE  
UTM GRID DECLINATION 0°13' EAST  
1985 MAGNETIC NORTH DECLINATION 15° EAST  
VERTICAL DATUM NATIONAL GEODETIC VERTICAL DATUM OF 1989  
HORIZONTAL DATUM 1927 NORTH AMERICAN DATUM  
To place on the predicted North American Datum of 1983, move  
the projection lines as shown by dashed corner ticks  
(10 meters north and 62 meters east)  
There may be private inholdings within the boundaries of any  
Federal and State Reservations shown on this map

**PROVISIONAL MAP**  
Produced from original  
manuscript drawings. Infor-  
mation shown as of date of  
field check.



CONTOUR INTERVAL 20 FEET



|   |   |   |                      |
|---|---|---|----------------------|
| 1 | 2 | 3 | 1 The Rock Slide     |
| 4 | 5 | 6 | 2 Kemmerer Reservoir |
| 6 | 7 | 8 | 3 Sable              |
|   |   |   | 4 Nugget             |
|   |   |   | 5 Kemmerer           |
|   |   |   | 6 Bell Butte NE      |
|   |   |   | 7 Warfield Creek     |
|   |   |   | 8 Elkai              |

**FOSSIL, WYOMING**  
PROVISIONAL EDITION 1985

THIS MAP COMPLIES WITH NATIONAL MAP ACCURACY STANDARDS  
FOR SALE BY U.S. GEOLOGICAL SURVEY, DENVER, COLORADO 80225  
OR RESTON, VIRGINIA 22092

ADJOINING 7.5 QUADRANGLE NAMES

41110-G6-TF-024