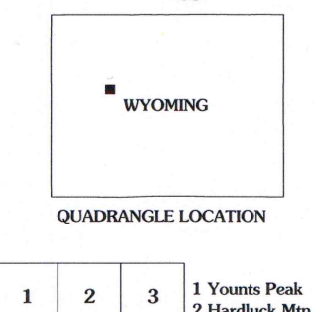
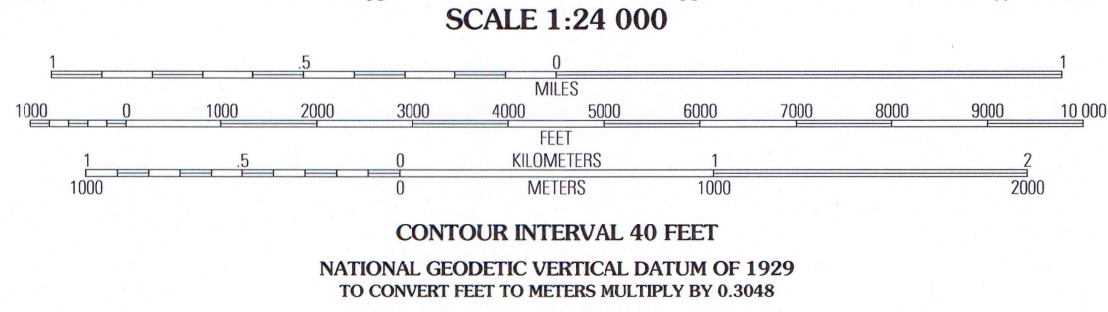
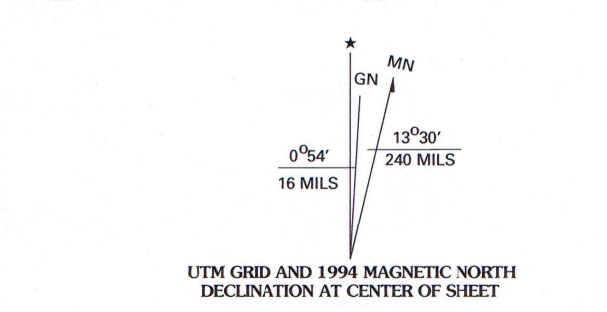


Produced by the U.S. Geological Survey
Revised by the U.S. Forest Service
Areas outside the National Forest System lands may not have been revised.
Control by USGS and USC&GS
Topography from aerial photographs by photogrammetric methods. Aerial photographs taken 1953. Partial field check by U.S. Forest Service 1991.
North American Datum of 1927 (NAD 27). Projection and 10 000-foot ticks: Wyoming coordinate system, west central zone (Transverse Mercator). Blue 1000-meter Universal Transverse Mercator ticks, zone 12.
North American Datum of 1983 (NAD 83) is shown by dashed corner ticks. The values of the shift between NAD 27 and NAD 83 for 7.5-minute intersections are obtainable from National Geodetic Survey NADCON software.
Non-National Forest System lands within the National Forest
Inholdings may exist in other National or State reservations.
This map is not a legal land line or ownership document. Public lands are subject to change and leasing, and may have access restrictions; check with local offices. Obtain permission before entering private lands.



QUADRANGLE LOCATION

1	2	3	1 Youns Peak 2 Hardack Mtn 3 Emerald Lake 4 Shoshone Pass 5 Snow Lake 6 Emerald Park 7 Ramshorn Peak 8 Indian Point
4		5	
6	7	8	

ADJOINING 7.5' QUADRANGLES

CONTOUR INTERVAL 40 FEET
NATIONAL GEODETIC VERTICAL DATUM OF 1929
TO CONVERT FEET TO METERS MULTIPLY BY 0.3048

THIS MAP COMPLIES WITH NATIONAL MAP ACCURACY STANDARDS
FOR SALE BY U.S. GEOLOGICAL SURVEY
DENVER, COLORADO 80225 OR RESTON, VIRGINIA 22092
A FOLDER DESCRIBING TOPOGRAPHIC MAPS AND SYMBOLS IS AVAILABLE ON REQUEST

INTERSTATE

U. S.

State

County

National Forest, suitable for passenger cars

National Forest, suitable for high clearance vehicles

National Forest Trail

Primary highway

Secondary highway

Light-duty road

Paved

Gravel

Dirt

Composition unspecified

Unimproved; 4 wheel drive

Trail

Gate

FIVE POCKETS, WYO.
43109-G6-TF-024
1991
DMA 4071 1 SW - SERIES V874

