

Mapped, edited, and published by the Geological Survey

Control by USGS and NOS/NOAA


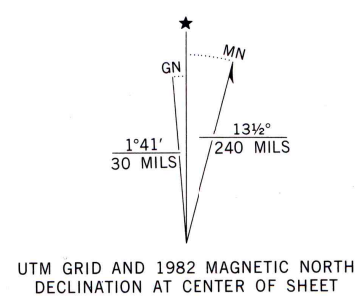
Topography by photogrammetric methods from aerial photographs taken 1975. Field checked 1978. Map edited 1982

Projection and 10,000-foot grid ticks: Wyoming coordinate system, east central zone (transverse Mercator)

100-meter Universal Transverse Mercator grid, zone 13 1927 North American datum

To place on the predicted North American Datum 1983 move the projection lines 7 meters north and 53 meters east as shown by dashed corner ticks

Fine red dashed lines indicate selected fence lines



CONTOUR INTERVAL 20 FEET
DOTTED LINES REPRESENT 10-FOOT CONTOURS
NATIONAL GEODETIC VERTICAL DATUM OF 1929

THIS MAP COMPLIES WITH NATIONAL MAP ACCURACY STANDARDS
FOR SALE BY U. S. GEOLOGICAL SURVEY, DENVER, COLORADO 80225, OR RESTON, VIRGINIA 22092
A FOLDER DESCRIBING TOPOGRAPHIC MAPS AND SYMBOLS IS AVAILABLE ON REQUEST

ROAD CLASSIFICATION

Primary highway, hard surface

Secondary highway, hard surface

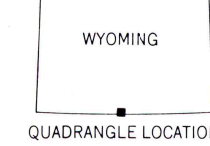
Unimproved road

Light-duty road, hard or improved surface

Interstate Route

U. S. Route

State Route



DIXON, WYO.-COLO.
SE/4 BAGGS 15' QUADRANGLE
N4100-W10730/7.5

1982

DMA 4466 II SE-SERIES V874