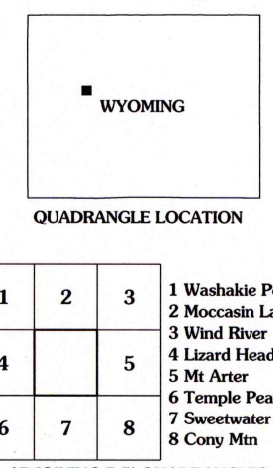
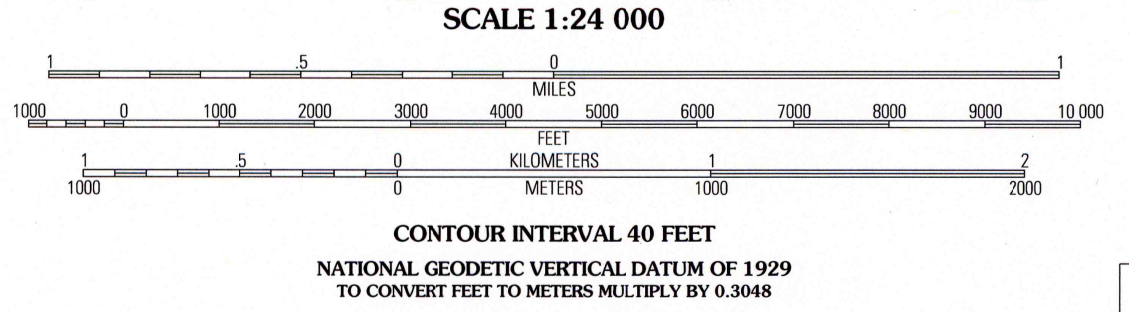
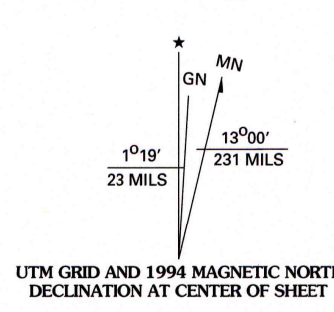


Produced by the U.S. Geological Survey
Revised by the U.S. Forest Service
Areas outside the National Forest System lands may not have been revised.
Control by USGS and NOS/NOAA
Topography by photogrammetric methods from aerial photographs taken 1974.
Partial field check by U.S. Forest Service 1991.
North American Datum of 1927 (NAD 27). Projection and 10 000-foot ticks:
Wyoming coordinate system, west central zone (Transverse Mercator). Blue
1000-meter Universal Transverse Mercator ticks, zone 12.
North American Datum of 1983 (NAD 83) is shown by dashed corner ticks.
The values of the shift between NAD 27 and NAD 83 for 7.5-minute
intersections are obtainable from National Geodetic Survey NADCON software.
Non-National Forest System lands within the National Forest
Inholdings may exist in other National or State reservations.
This map is not a legal land line or ownership document. Public lands are
subject to change and leasing, and may have access restrictions; check
with local offices. Obtain permission before entering private lands.



CONTOUR INTERVAL 40 FEET
NATIONAL GEODETIC VERTICAL DATUM OF 1929
TO CONVERT FEET TO METERS MULTIPLY BY 0.3048

THIS MAP COMPLIES WITH NATIONAL MAP ACCURACY STANDARDS
FOR SALE BY U.S. GEOLOGICAL SURVEY
DENVER, COLORADO 80225 OR RESTON, VIRGINIA 22092
A FOLDER DESCRIBING TOPOGRAPHIC MAPS AND SYMBOLS IS AVAILABLE ON REQUEST

1	2	3	4	5	6	7	8
			1 Washakie Peak	2 Moccasin Lake	3 Wind River	4 Lizard Head Peak	5 Mt Arter
			6 Temple Peak	7 Sweetwater Gap	8 Cony Mtn		

ADJOINING 7.5' QUADRANGLES

HIGHWAYS AND ROADS

Interstate	(Red shield with number)	Primary highway	(Red line)
U. S.	(Red shield with number)	Secondary highway	(Red dashed line)
State	(Red shield with number)	Light-duty road	(Red dashed line with cross-ticks)
County	(Red shield with number)	Paved	(Black line with cross-ticks)
National Forest, suitable for passenger cars	(Red shield with number)	Gravel	(Black line with cross-ticks)
National Forest, suitable for high clearance vehicles	(Red shield with number)	Dirt	(Black line with cross-ticks)
National Forest Trail	(Red shield with number)	Composition unspecified	(Black line with cross-ticks)
		Unimproved; 4 wheel drive	(Black line with cross-ticks)
		Trail	(Black line with cross-ticks)
		Gate	(Black line with cross-ticks)

DICKINSON PARK, WYO.
42109-G1-TF-024
1991
DMA 4169 1 SE - SERIES W877

ISBN 0-507-57406-4
9 780607 187800