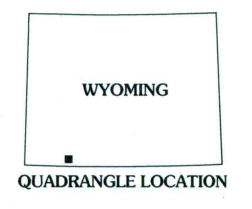
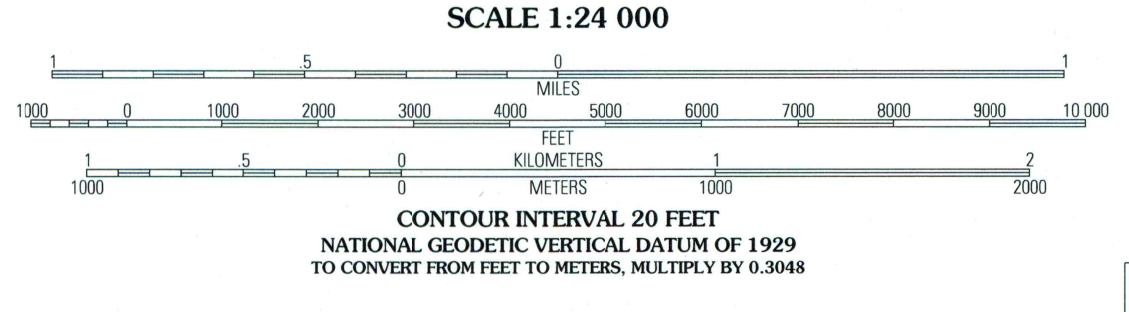
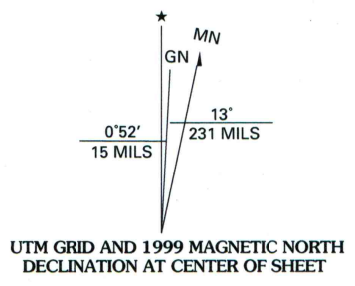


Produced by the United States Geological Survey 1987  
Revision within and adjacent to National Forest System lands  
by USDA Forest Service 1996  
Topography compiled 1981. Planimetry derived from imagery taken 1993  
and other sources. Public Land Survey System and survey control current  
as of 1996  
North American Datum of 1927 (NAD 27). Projection and 10 000-foot ticks:  
Wyoming coordinate system, west central zone (transverse Mercator)  
Blue 1000-meter Universal Transverse Mercator ticks, zone 12  
North American Datum of 1983 (NAD 83) is shown by dashed corner ticks  
The values of the shift between NAD 27 and NAD 83 for 7.5-minute  
intersections are obtainable from National Geodetic Survey NADCON software  
Non-National Forest System lands within the National Forest  
Inholdings may exist in other National or State reservations  
This map is not a legal land title or ownership document. Public lands are  
subject to change and leasing, and may have access restrictions; check  
with local offices. Obtain permission before entering private lands



1	2	3	1 Winter Fat Reservoir
4	5	2 Halfway Hollow West	3 Halfway Hollow East
6	7	4 Black Spring Reservoir	5 Haystack Buttes North
		6 Anney Wash	7 Linwood Canyon
		8 Haystack Buttes South	

ADJOINING 7.5' QUADRANGLES

**HIGHWAYS AND ROADS**

Interstate		Primary highway	
U. S.		Secondary highway	
State		Light-duty road	
County		Composition: Unspecified	
National Forest, suitable for passenger cars		Paved	
National Forest, suitable for high clearance vehicles		Gravel	
National Forest Trail		Dirt	
		Unimproved; 4 wheel drive	
		Trail	
		Gate; Barrier	

**DEVILS PLAYGROUND, WY**  
1996  
NIMA 4066 11 NW - SERIES V874



THIS MAP COMPLIES WITH NATIONAL MAP ACCURACY STANDARDS  
FOR SALE BY U.S. GEOLOGICAL SURVEY, P.O. BOX 25286, DENVER, COLORADO 80225  
A FOLDER DESCRIBING TOPOGRAPHIC MAPS AND SYMBOLS IS AVAILABLE ON REQUEST