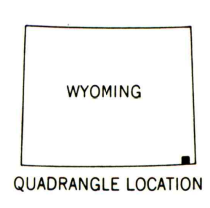
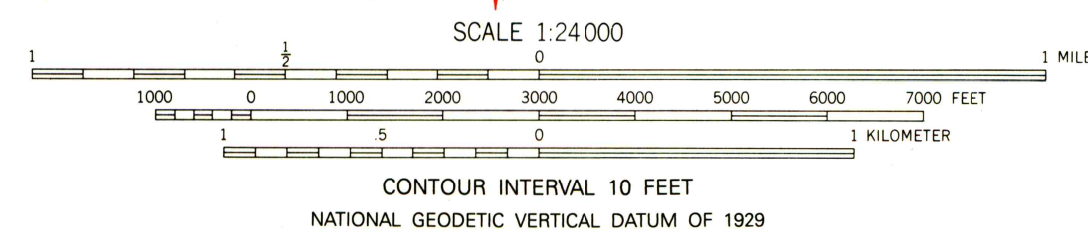
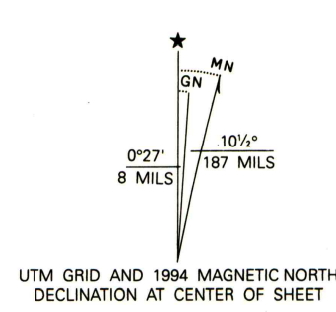


Produced by the United States Geological Survey
Control by USGS and NOS/NOAA
Compiled from imagery taken 1958. Photospectred using
imagery dated 1991; no major culture or drainage changes
observed. P.L.S.S and survey control current as of 1963
Boundaries and names verified 1994
North American Datum of 1927 (NAD 27). Projection:
Wyoming Coordinate System, east zone (Transverse Mercator)
10000-foot ticks: Wyoming Coordinate System, east zone and
Colorado Coordinate System, north zone
Blue 1000-meter Universal Transverse Mercator ticks, zone 13
North American Datum of 1983 (NAD 83) is shown by dashed
corner ticks. The values of the shift between NAD 27 and NAD 83
for 7.5-minute intersections are obtainable from National Geodetic
Survey NADCON software
Fine red dashed lines indicate selected fence lines



ROAD CLASSIFICATION
Primary highway, hard surface
Secondary highway, hard surface
Light-duty road, hard or improved surface
Unimproved road
Interstate Route
U. S. Route
State Route

THIS MAP COMPLIES WITH NATIONAL MAP ACCURACY STANDARDS
FOR SALE BY U.S. GEOLOGICAL SURVEY
DENVER, COLORADO 80225, OR RESTON, VIRGINIA 22092
A FOLDER DESCRIBING TOPOGRAPHIC MAPS AND SYMBOLS IS AVAILABLE ON REQUEST

CARPENTER, WY-CO
41104-A3-TF-024
1991
DMA 5166 III SE-SERIES V874