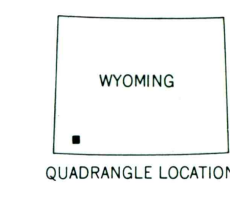
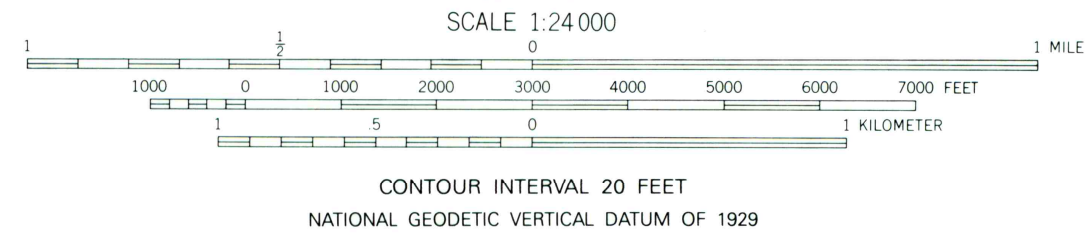
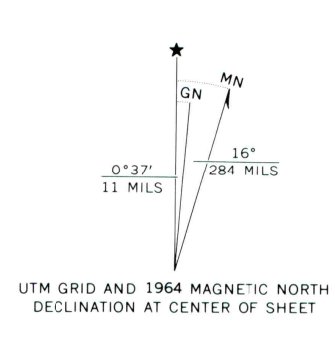




Mapped, edited, and published by the Geological Survey  
Control by USGS and NOS/NOAA  
Topography by photogrammetric methods from aerial photographs taken 1963. Field checked 1964  
Polyconic projection. 1927 North American Datum  
10,000-foot grid based on Wyoming coordinate system, west and west central zones  
1000-meter Universal Transverse Mercator grid ticks, zone 12, shown in blue  
The difference between 1927 North American Datum and North American Datum of 1983 (NAD 83) for 7.5 minute intersections is given in USGS Bulletin 1875. The NAD 83 is shown by dashed corner ticks  
Fine red dashed lines indicate selected fence lines



ROAD CLASSIFICATION  
Light-duty ——— Unimproved dirt - - - - -

THIS MAP COMPLIES WITH NATIONAL MAP ACCURACY STANDARDS  
FOR SALE BY U.S. GEOLOGICAL SURVEY  
DENVER, COLORADO 80225, OR RESTON, VIRGINIA 22092  
A FOLDER DESCRIBING TOPOGRAPHIC MAPS AND SYMBOLS IS AVAILABLE ON REQUEST

Map photoinspected 1977  
No major culture or drainage changes observed

WYOMING  
QUADRANGLE LOCATION  
BUTCHER KNIFE DRAW, WYO.  
41110-C1-TF-024  
1964  
PHOTOINSPECTED 1977  
DMA 3966 1 SE-SERIES V874