

Produced by the United States Geological Survey 1978
Revision by USDA Forest Service 1998

Topography compiled 1963. Planimetry derived from imagery taken 1997 and other sources. Public Land Survey System and survey control current as of 1998.

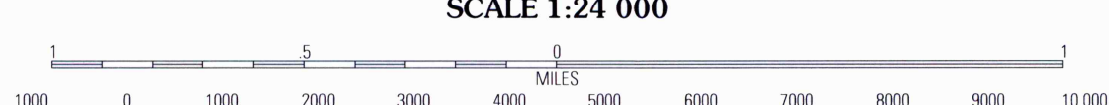
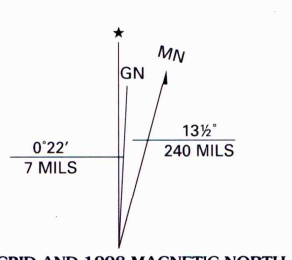
North American Datum of 1927 (NAD 27). Projection and 10 000-foot ticks: Wyoming coordinate system, west zone (Lambert conformal conic); Blue 1000-meter Universal Transverse Mercator ticks, zone 12

North American Datum of 1983 (NAD 83) is shown by dashed corner ticks. The values of the shift between NAD 27 and NAD 83 for 7.5-minute intersections are obtainable from National Geographic Survey NADCON software.

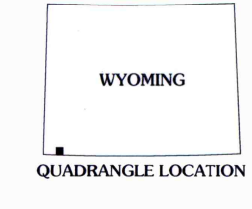
Non-National Forest System lands within the National Forest

Inholdings may exist in other National or State reservations

This map is not a legal land line or ownership document. Public lands are subject to change and leasing, and may have access restrictions; check with local offices. Obtain permission before entering private lands



CONTOUR INTERVAL 20 FEET
NATIONAL GEODETIC VERTICAL DATUM OF 1929
TO CONVERT FROM FEET TO METERS, MULTIPLY BY 0.3048



1	2	3
4	5	6
7	8	

1 Hagar Creek
2 Robertson
3 Leavitt Bench
4 Meeks Cabin Reservoir
5 Table Mountain
6 Lyman Lake
7 Bridger Lake
8 Gilbert Peak NE

ADJOINING 7.5' QUADRANGLES

HIGHWAYS AND ROADS

Interstate	Primary highway
U. S.	Secondary highway
State	Light-duty road
County	Composition: Unspecified
National Forest, suitable for passenger cars	Paved
National Forest, suitable for high clearance vehicles	Gravel
National Forest Trail	Dirt
	Unimproved; 4 wheel drive
	Trail
	Gate; Barrier

THIS MAP COMPLIES WITH NATIONAL MAP ACCURACY STANDARDS
FOR SALE BY U.S. GEOLOGICAL SURVEY, P.O. BOX 25286, DENVER, COLORADO 80225
A FOLDER DESCRIBING TOPOGRAPHIC MAPS AND SYMBOLS IS AVAILABLE ON REQUEST

BUCK FEVER RIDGE, WY
1998
NMA 3966 III SW-SERIES V874

