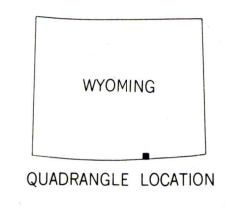
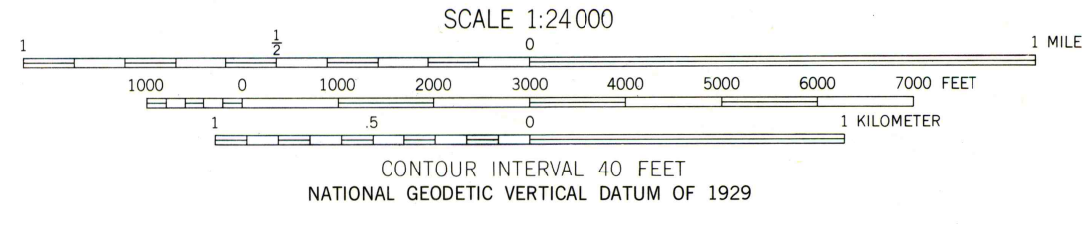
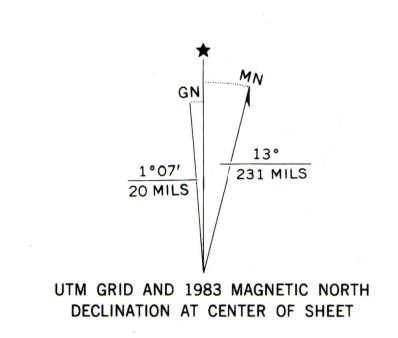


Mapped, edited, and published by the Geological Survey as part of the Department of the Interior program for the development of the Missouri River Basin... Control by USGS and NOS/NOAA... Topography by photogrammetric methods from aerial photographs taken 1953. Field checked 1961... Polyconic projection 1927 North American Datum... Where omitted, land lines have not been established or are not shown because of insufficient data... There may be private inholdings within the boundaries of the National or State reservations shown on this map



BLACKHALL MOUNTAIN, WYO.-COLO. 41106-A6-TF-024 1961 PHOTOREVISED 1983 DMA 4666 II SW-SERIES V874

