

Mapped, edited, and published by the Geological Survey

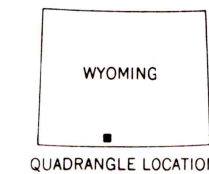
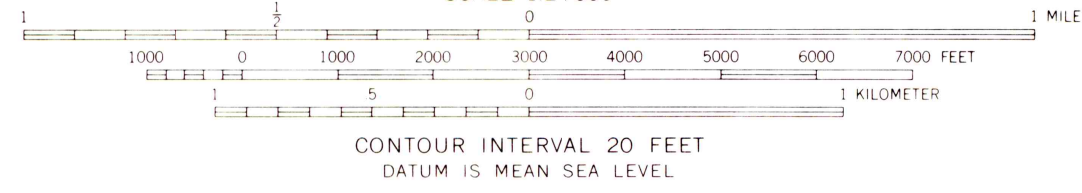
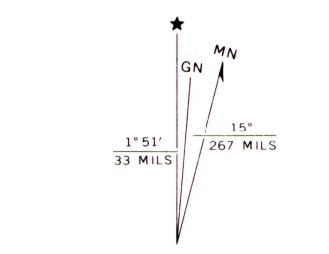
Control by USGS and USC&GS

Topography by photogrammetric methods from aerial photographs taken 1968. Field checked 1970

Polycyclic projection. 1927 North American datum

10,000-foot grid based on Wyoming coordinate system, west central zone

1000-meter Universal Transverse Mercator grid ticks, zone 12, shown in blue



ROAD CLASSIFICATION

- Primary highway, hard surface
 - Secondary highway, hard surface
 - Unimproved road, hard surface
 - Light-duty road, hard or improved surface
 - Unimproved road, hard surface
- Interstate Route ○ U. S. Route ○ State Route

BARREL SPRINGS SW, WYO.
N4115-W10807.5/7.5

1970

AMS 4366 I SW-SERIES V874

THIS MAP COMPLIES WITH NATIONAL MAP ACCURACY STANDARDS
FOR SALE BY U. S. GEOLOGICAL SURVEY, DENVER, COLORADO 80225, OR WASHINGTON, D. C. 20242
A FOLDER DESCRIBING TOPOGRAPHIC MAPS AND SYMBOLS IS AVAILABLE ON REQUEST