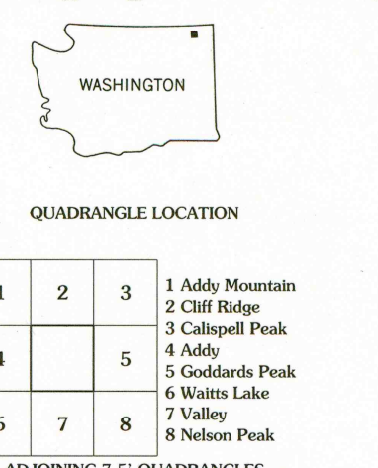
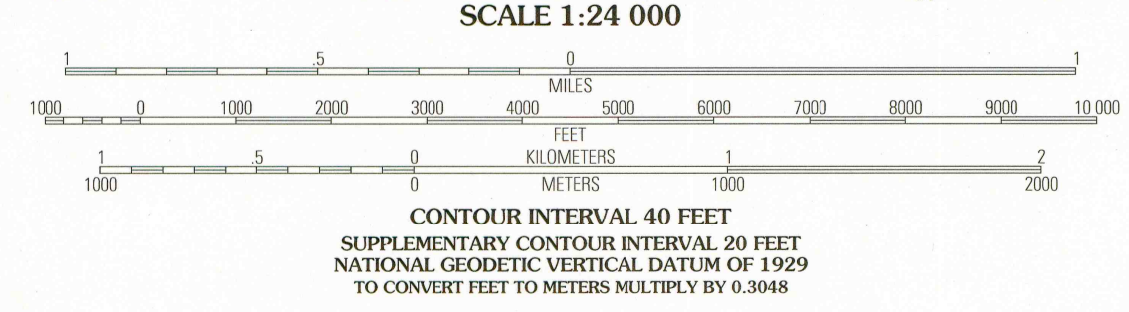
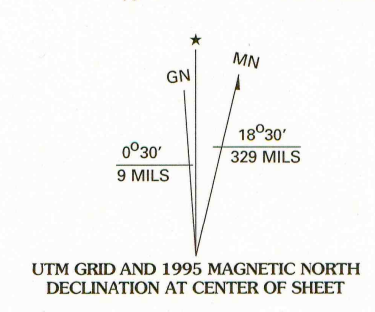


Produced by the U.S. Geological Survey
Revised by the U.S. Forest Service
Areas outside the National Forest System lands may not have been revised.
Control by USGS and NOS/NOAA
Compiled from aerial photographs taken 1962. Revised from aerial photographs taken 1991. Partial field check by U.S. Forest Service 1992.
North American Datum of 1927 (NAD 27). Projection and 10 000-foot ticks: Washington coordinate system, north zone (Lambert conformal conic). Blue 1000-meter Universal Transverse Mercator ticks, zone 11.
North American Datum of 1983 (NAD 83) is shown by dashed corner ticks. The values of the shift between NAD 27 and NAD 83 for 7.5-minute intersections are obtainable from National Geodetic Survey NADCON software.
Non-National Forest System lands within the National Forest Inholdings may exist in other National or State reservations.
This map is not a legal land line or ownership document. Public lands are subject to change and leasing, and may have access restrictions; check with local offices. Obtain permission before entering private lands.



HIGHWAYS AND ROADS

Interstate	(Red shield with number)	Primary highway	(Red line)
U. S.	(Red shield with number)	Secondary highway	(Red dashed line)
State	(Red shield with number)	Light-duty road	(Red dashed line with cross-ticks)
County	(Red shield with number)	Paved	(Black line with cross-ticks)
National Forest, suitable for passenger cars	(Red shield with number)	Gravel	(Black line with cross-ticks)
National Forest, suitable for high clearance vehicles	(Red shield with number)	Dirt	(Black line with cross-ticks)
National Forest Trail	(Red shield with number)	Composition unspecified	(Black line with cross-ticks)
		Unimproved; 4 wheel drive	(Black line with cross-ticks)
		Trail	(Black dashed line)
		Gate	(Black line with cross-ticks)

CHEWELAH, WASH.
48117-C6-TF-024
1992
DMA 4863 II NW - SERIES V877

THIS MAP COMPLIES WITH NATIONAL MAP ACCURACY STANDARDS
FOR SALE BY U.S. GEOLOGICAL SURVEY
DENVER, COLORADO 80225
A FOLDER DESCRIBING TOPOGRAPHIC MAPS AND SYMBOLS IS AVAILABLE ON REQUEST

