

Produced by the United States Geological Survey 1981  
Revision by USDA Forest Service 2001

Topography compiled 1974-75. Planimetry derived from imagery taken 1998 and other sources. Public Land Survey System and survey control current as of 2000. Boundaries current as of 2000

North American Datum of 1927 (NAD 27). Projection and 10 000-foot ticks: Washington coordinate system, north zone (Lambert conformal conic)

Blue 1000-meter Universal Transverse Mercator ticks, zone 11

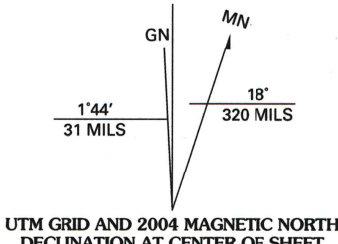
North American Datum of 1983 (NAD 83) is shown by dashed corner ticks. The values of the shift between NAD 27 and NAD 83 for 7.5-minute intersections are obtainable from National Geodetic Survey NADCON software

Non-National Forest System lands within the National Forest

Inholdings may exist in other National or State reservations

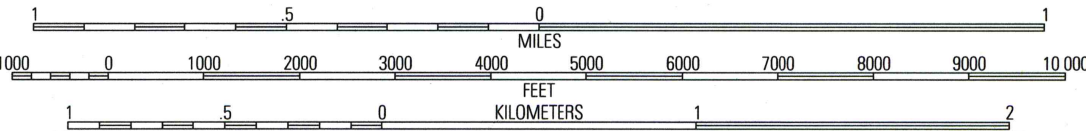
This map is not a legal land line or ownership document. Public lands are subject to change and leasing, and may have access restrictions; check with local offices. Obtain permission before entering private lands

Unsurveyed land net is not official

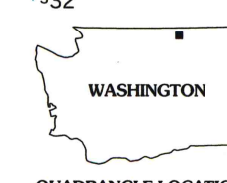


UTM GRID AND 2004 MAGNETIC NORTH DECLINATION AT CENTER OF SHEET

SCALE 1:24 000



CONTOUR INTERVAL 10 METERS  
NATIONAL GEODETIC VERTICAL DATUM OF 1929  
TO CONVERT FROM METERS TO FEET, MULTIPLY BY 3.2808



QUADRANGLE LOCATION

1	2	3
4	5	6
7	8	

- HIGHWAYS AND ROADS**
- Interstate ..... 7
  - U. S. ..... 101
  - State ..... 79
  - County ..... 7
  - National Forest, suitable for passenger cars ..... 105
  - National Forest, suitable for high clearance vehicles ..... 106
  - National Forest Trail ..... 384

- HIGHWAYS AND ROADS**
- Primary highway .....
  - Secondary highway .....
  - Light-duty road .....
  - Composition: Unspecified .....
  - Paved .....
  - Gravel .....
  - Dirt .....
  - Unimproved; 4 wheel drive .....
  - Trail .....
  - Gate; Barrier .....

THIS MAP COMPLIES WITH NATIONAL MAP ACCURACY STANDARDS  
FOR SALE BY U.S. GEOLOGICAL SURVEY, P.O. BOX 25286, DENVER, COLORADO 80225  
A FOLDER DESCRIBING TOPOGRAPHIC MAPS AND SYMBOLS IS AVAILABLE ON REQUEST

**BURGE MOUNTAIN, WA**  
2001  
48119-G3-TF-024  
NMA 2181 IV SE-SERIES V891

