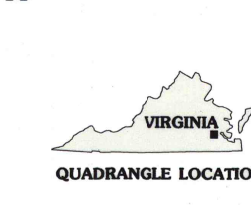
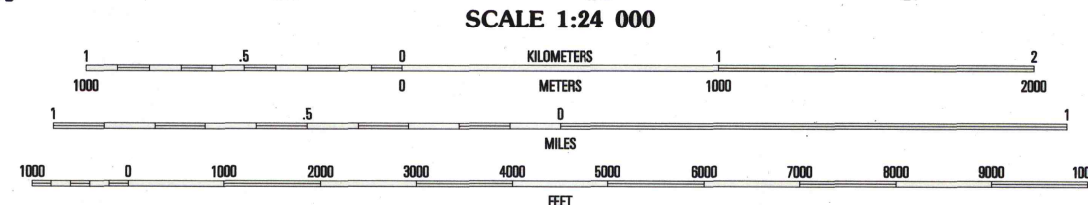
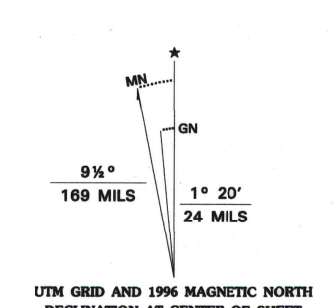


Produced by the United States Geological Survey in cooperation with Commonwealth of Virginia, Departments of Mines, Minerals and Energy, and Transportation. Compiled by photogrammetric methods from imagery dated 1963. Field checked 1965. Revised from imagery dated 1994. Survey control current as of 1965. Map edited 1996. Contours not revised.

North American Datum of 1983 (NAD 83). Projection and blue 1000-meter ticks: Universal Transverse Mercator, zone 18. 2 500-meter ticks: Virginia Coordinate System of 1985 (south zone). North American Datum of 1927 (NAD 27) is shown by dashed corner ticks. The values of the shift between NAD 83 and NAD 27 for 7.5-minute intersections are obtainable from National Geodetic Survey NADCON software.

There may be private inholdings within the boundaries of the National or State reservations shown on this map.



ROAD CLASSIFICATION

Primary highway hard surface	Light-duty road, hard or improved surface
Secondary highway hard surface	Unimproved road

Interstate Route U.S. Route State Route

ADJOINING 7.5' QUADRANGLE NAMES

1	2	3	1 Dutch Gap
4	5	4 Hopewell	
6	7	5 Charles City	
		6 Prince George	
		7 Dismal North	
		8 Sewage	

THIS MAP COMPLES WITH NATIONAL MAP ACCURACY STANDARDS
FOR SALE BY U.S. GEOLOGICAL SURVEY, DENVER, COLORADO 80225, OR RESTON, VIRGINIA 22092
AND VIRGINIA DIVISION OF MINERAL RESOURCES, CHARLOTTESVILLE, VIRGINIA 22903
A FOLDER DESCRIBING TOPOGRAPHIC MAPS AND SYMBOLS IS AVAILABLE ON REQUEST

WESTOVER, VA
37077-C2-TF-024
1994
DMA 5558 | SW-SERIES V834

