

Mapped, edited, and published by the Geological Survey

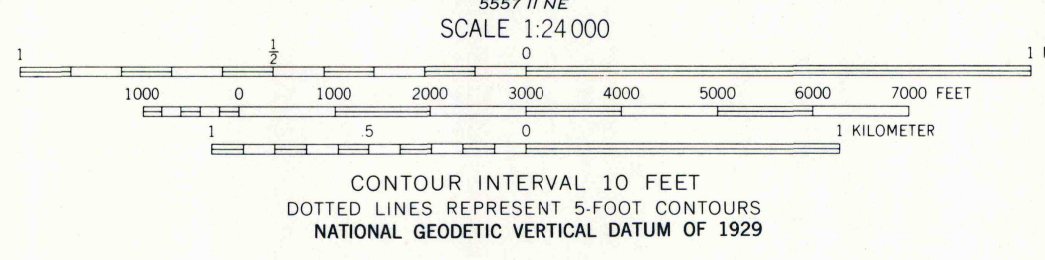
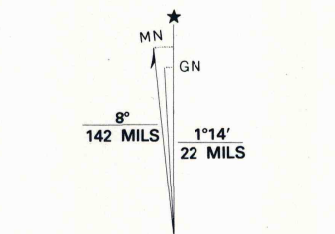
Control by USGS and USC&GS

Topography by photogrammetric methods from aerial photographs taken 1966. Field checked 1969. Supersedes Army Map Service map dated 1957.

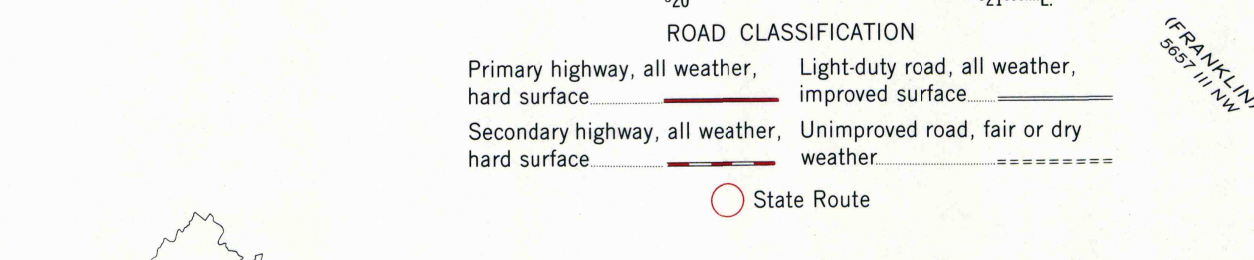
Polyconic projection. 1927 North American datum. 10,000-foot grid based on Virginia coordinate system, south zone. 1,000-meter Universal Transverse Mercator grid ticks, zone 18, shown in blue.

Fine red dashed lines indicate selected fence and field lines where generally visible on aerial photographs. This information is unchecked.

To place on the predicted North American Datum 1983, move the projection lines 12 meters south and 29 meters west as shown by dashed corner ticks.



THIS MAP COMPLIES WITH NATIONAL MAP ACCURACY STANDARDS
FOR SALE BY U.S. GEOLOGICAL SURVEY, RESTON, VIRGINIA 22082
AND VIRGINIA DIVISION OF MINERAL RESOURCES, CHARLOTTESVILLE, VIRGINIA 22903
A FOLDER DESCRIBING TOPOGRAPHIC MAPS AND SYMBOLS IS AVAILABLE ON REQUEST



Revisions shown in purple compiled in cooperation with Commonwealth of Virginia agencies from aerial photographs taken 1982 and other source data. This information not field checked. Map edited 1986.

VICKSVILLE, VA.
36077-G1-TF-024
1969
PHOTOREVISED 1986
DMA 5557 I SE - SERIES V834