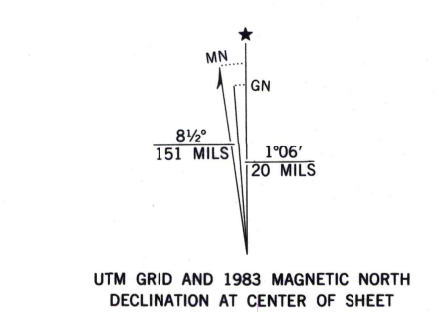
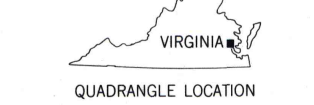
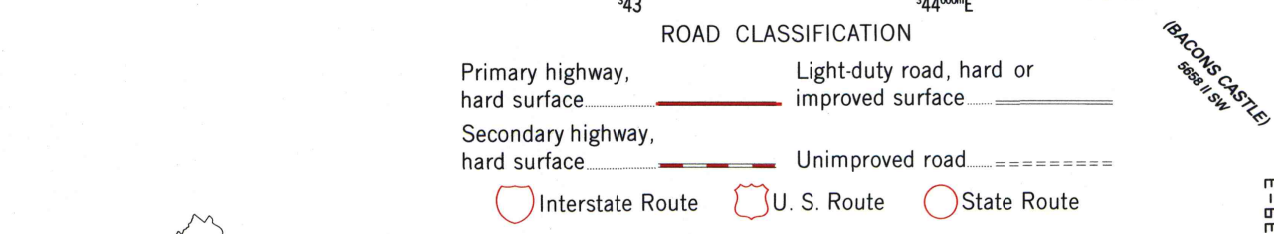




Mapped, edited, and published by the Geological Survey in cooperation with Commonwealth of Virginia agencies Control by USGS, NOS/NOAA, and USCE
Topography by photogrammetric methods from aerial photographs taken 1953. Field checked 1965. Revised from aerial photographs taken 1978. Field checked 1982. Map edited 1983. Supersedes NOS map dated 1953.
Selected hydrographic data compiled from NOS charts 12248 (1982) and 12251 (1980). This information is not intended for navigational purposes.
Polyconic projection. 10,000-foot grid ticks based on Virginia coordinate system, south zone
1000-meter Universal Transverse Mercator grid, zone 18
1927 North American Datum
To place on the predicted North American Datum 1983 move the projection lines 11 meters south and 29 meters west as shown by dashed corner ticks.
Fine red dashed lines indicate selected fence and field lines where generally visible on aerial photographs. This information is unchecked.
There may be private inholdings within the boundaries of the National or State reservations shown on this map.



SCALE 1:24 000
1 MILE
1 KILOMETER
CONTOUR INTERVAL 10 FEET
SUPPLEMENTARY CONTOUR INTERVAL 5 FEET
NATIONAL GEODETIC VERTICAL DATUM OF 1929
DEPTH CURVES AND SOUNDINGS IN FEET—DATUM IS MEAN LOW WATER
THE RELATIONSHIP BETWEEN THE TWO DATUMS IS VARIABLE
SHORELINE SHOWN REPRESENTS THE APPROXIMATE LINE OF MEAN HIGH WATER
THE MEAN RANGE OF TIDE IS APPROXIMATELY 2 FEET
THIS MAP COMPLIES WITH NATIONAL MAP ACCURACY STANDARDS
FOR SALE BY U.S. GEOLOGICAL SURVEY, DENVER, COLORADO 80225,
OR RESTON, VIRGINIA 22092
AND VIRGINIA DIVISION OF MINERAL RESOURCES, CHARLOTTESVILLE, VIRGINIA 22903
A FOLDER DESCRIBING TOPOGRAPHIC MAPS AND SYMBOLS IS AVAILABLE ON REQUEST



SURRY, VA.
37076-B7-TF-024
1983

DMA 5658 III NE—SERIES V834

