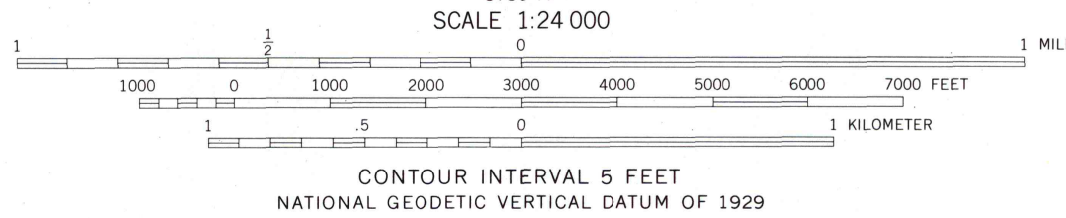
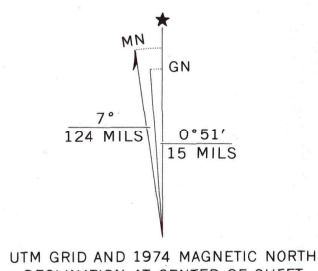
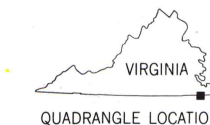




Mapped, edited, and published by the Geological Survey  
Control by USGS, NOS/NOAA, and USCE  
Orthophotomap prepared from aerial photograph taken March 24, 1973. Field checked 1974  
Original map by planetable surveys 1940  
Supersedes map dated 1954  
Projection: Virginia coordinate system, south zone  
10,000-foot grid ticks based on Virginia coordinate system, south zone and North Carolina coordinate system  
1000-meter Universal Transverse Mercator grid  
ticks, zone 18, shown in blue. 1927 North American datum



ROAD CLASSIFICATION  
Primary highway, hard surface  
Secondary highway, hard surface  
Trails  
Interstate Route  
U.S. Route  
State Route  
Light-duty road, hard or improved surface  
Unimproved road



THIS MAP COMPLIES WITH NATIONAL MAP ACCURACY STANDARDS FOR SALE BY U.S. GEOLOGICAL SURVEY, RESTON, VIRGINIA 22092 AND VIRGINIA DIVISION OF MINERAL RESOURCES, CHARLOTTESVILLE, VIRGINIA 22903 A FOLDER DESCRIBING TOPOGRAPHIC MAPS AND SYMBOLS IS AVAILABLE ON REQUEST

LAKE DRUMMOND, VA.—N.C.  
N3630—W7622.5/7.5

1977

AMS 5757 III SW—SERIES V8340

