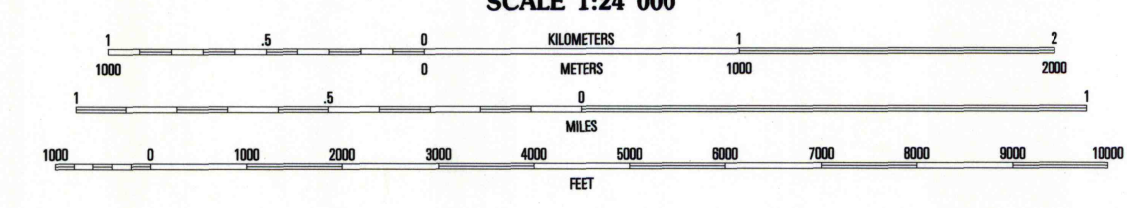
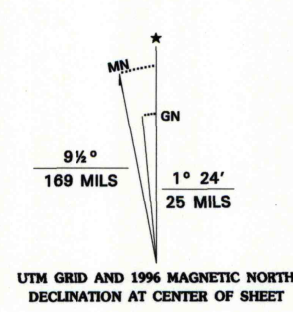
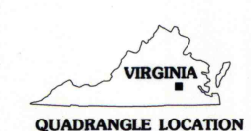


Produced by the United States Geological Survey in cooperation with Commonwealth of Virginia, Departments of Mines, Minerals and Energy, and Transportation
Planimetry by photogrammetric methods from imagery dated 1968
Topography by planimetric surveys 1940. Field checked 1969
Revised from imagery dated 1994. Survey control current as of 1995. Map edited 1996. Contours not revised. Contours that conflict with revised planimetry are dashed
North American Datum of 1983 (NAD 83). Projection and blue 1000-meter ticks: Universal Transverse Mercator, zone 18
2 500-meter ticks: Virginia Coordinate System of 1985 (south zone)
North American Datum of 1927 (NAD 27) is shown by dashed corner ticks. The values of the shift between NAD 83 and NAD 27 for 7.5-minute intersections are obtainable from National Geodetic Survey NADCON software
There may be private inholdings within the boundaries of the National or State reservations shown on this map



CONTOUR INTERVAL 10 FEET
NATIONAL GEODETIC VERTICAL DATUM OF 1929



1	2	3	1 Drewrys Bluff
4	5	6	2 Dutch Gap
7	8	9	3 Roadway
			4 Chester
			5 Westover
			6 Petersburg
			7 Prince George
			8 Disputanta North

ROAD CLASSIFICATION
 Primary highway hard surface
 Secondary highway hard surface
 Interstate Route U.S. Route State Route
 Light-duty road, hard or improved surface
 Unimproved road

FOR SALE BY U.S. GEOLOGICAL SURVEY, DENVER, COLORADO 80225, OR RESTON, VIRGINIA 22092
AND VIRGINIA DIVISION OF MINERAL RESOURCES, CHARLOTTESVILLE, VIRGINIA 22903
A FOLDER DESCRIBING TOPOGRAPHIC MAPS AND SYMBOLS IS AVAILABLE ON REQUEST

HOPEWELL, VA
37077-C3-TF-024
1994
DMA 5558 IV SE-SERIES V834

