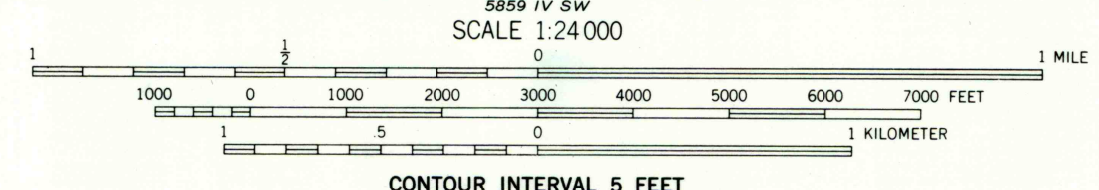
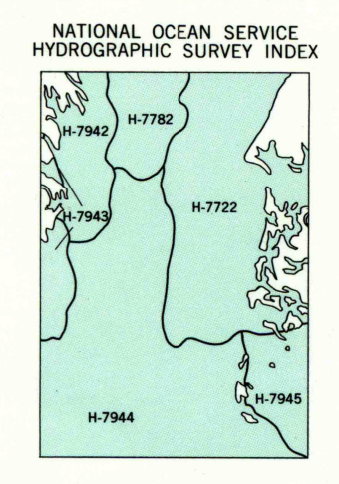


Produced by the United States Geological Survey and the National Ocean Service in cooperation with Commonwealth of Virginia agencies  
Control by USGS and NOS/NOAA  
Topography by photogrammetric methods from aerial photographs taken 1967. Field checked 1968  
Supersedes Army Map Service map dated 1942  
Bathymetry compiled by the National Ocean Service from tide-coordinated hydrographic surveys. This information is not intended for navigational purposes  
Mean lower low water (dotted) line and mean high water (heavy solid) line compiled by NOS from tide-coordinated aerial photographs  
Apparent shoreline (outer edge of vegetation) shown by light solid line  
Polyconic projection. 1927 North American Datum  
1:10,000-foot grid ticks based on Maryland coordinate system, and Virginia coordinate system, south zone  
1000-meter Universal Transverse Mercator grid ticks, zone 18 shown in blue  
The difference between 1927 North American Datum and North American Datum of 1983 (NAD 83) for 7.5-minute intersections is given in USGS Bulletin 1875. The NAD 83 is shown by dashed corner ticks  
There may be private inholdings within the boundaries of the National or State reservations shown on this map  
Photinspected from 1989 source; no major culture or drainage changes observed. Boundaries and names revised 1992



SCALE 1:24,000  
CONTOUR INTERVAL 5 FEET  
SEA LEVEL DATUM OF 1929  
BATHYMETRIC CONTOUR INTERVAL 1 METER WITH SUPPLEMENTARY 0.5 METER CONTOURS-DATUM IS MEAN LOW WATER  
THE RELATIONSHIP BETWEEN THE TWO DATUM IS VARIABLE



HYDROGRAPHIC SURVEY INFORMATION

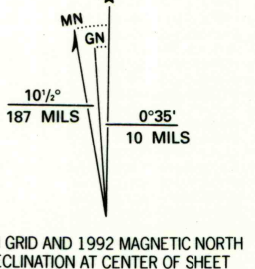
SURVEY NUMBER	SURVEY DATE	SURVEY SCALE	SURVEY LINE SPACING (NAUT. MILES)
H-7722	1949	1:10,000	03.08
H-7782	1949	1:20,000	04.10
H-7942	1951	1:10,000	03.09
H-7943	1951	1:10,000	03.08
H-7944	1951	1:10,000	03.13
H-7945	1951	1:20,000	04.16

ROAD CLASSIFICATION  
No roads or trails in this area

GREAT FOX ISLAND, VA.-MD.  
37075-HB-TB-024

1968  
PHOTOREVISED 1986  
BATHYMETRY ADDED 1986  
MINOR REVISION 1992  
DMA 5859 IV NW - SERIES V834

Revisions shown in purple compiled in cooperation with Commonwealth of Virginia agencies from aerial photographs taken 1981 and other source data. This information not field checked. Map edited 1986



BASE MAP COMPLIES WITH NATIONAL MAP ACCURACY STANDARDS  
BATHYMETRIC SURVEY DATA COMPLIES WITH INTERNATIONAL HYDROGRAPHIC ORGANIZATION (IHO) SPECIAL PUBLICATION 44 ACCURACY STANDARDS AND/OR STANDARDS USED AT THE DATE OF THE SURVEY  
FOR SALE BY U.S. GEOLOGICAL SURVEY  
DENVER, COLORADO 80226 OR RESTON, VIRGINIA 22082  
NATIONAL OCEAN SERVICE, ROCKVILLE, MARYLAND 20852  
AND VIRGINIA DIVISION OF MINERAL RESOURCES, CHARLOTTESVILLE, VIRGINIA 22903  
A FOLDER DESCRIBING TOPOGRAPHIC MAPS AND SYMBOLS IS AVAILABLE ON REQUEST