


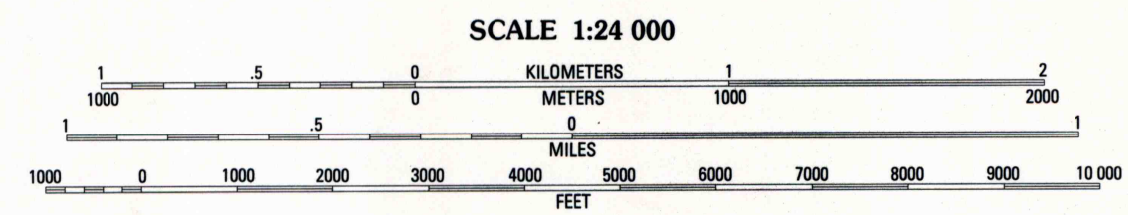
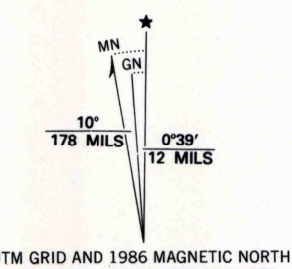
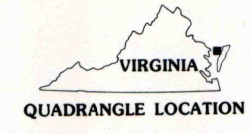
8889 IV NW
(GREAT FOX ISLAND)

8889 IV SW
(TANGIER ISLAND)

8889 IV NW
(NANDIA CREEK)



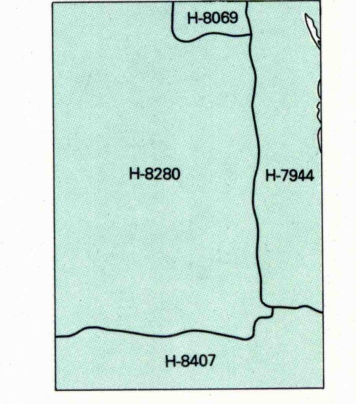
Produced by the United States Geological Survey and the National Ocean Service in cooperation with Commonwealth of Virginia agencies
Control by USGS and NOS/NOAA
Topography by photogrammetric methods from aerial photographs taken 1967. Field checked 1968.
Land area formerly shown overedge on Tangier Island quadrangle
Bathymetry compiled by the National Ocean Service from tide-coordinated hydrographic surveys. This information is not intended for navigational purposes.
Mean low water (dotted) line and mean high water (heavy solid) line compiled by NOS from tide-coordinated aerial photographs
Apparent shoreline (outer edge of vegetation) shown by light solid line
Projection and 10,000-foot grid ticks: Virginia coordinate system, south zone (Lambert conformal conic)
1000-meter Universal Transverse Mercator grid, zone 18
1927 North American Datum
To place on the predicted North American Datum 1983, move the projection lines 9 meters south and 29 meters west as shown by dashed corner ticks



ENTIRE AREA BELOW 5 FEET
NATIONAL GEODETIC VERTICAL DATUM OF 1929
BATHYMETRIC CONTOUR INTERVAL 1 METER WITH SUPPLEMENTARY 0.5 METER CONTOURS-DATUM IS MEAN LOW WATER
THE RELATIONSHIP BETWEEN THE TWO DATUMS IS VARIABLE

THIS MAP COMPLIES WITH NATIONAL MAP ACCURACY STANDARDS
BATHYMETRIC SURVEY DATA COMPLIES WITH INTERNATIONAL HYDROGRAPHIC ORGANIZATION (IHO) SPECIAL PUBLICATION 44 ACCURACY STANDARDS AND/OR STANDARDS USED AT THE DATE OF THE SURVEY
FOR SALE BY U. S. GEOLOGICAL SURVEY, DENVER, COLORADO 80225, OR RESTON, VIRGINIA 22092
NATIONAL OCEAN SERVICE, ROCKVILLE, MARYLAND 20852
AND VIRGINIA DIVISION OF MINERAL RESOURCES, CHARLOTTESVILLE, VIRGINIA 22903
A FOLDER DESCRIBING TOPOGRAPHIC MAPS AND SYMBOLS IS AVAILABLE ON REQUEST

NATIONAL OCEAN SERVICE
HYDROGRAPHIC SURVEY INDEX



ROAD CLASSIFICATION
No roads or trails in this area

GOOSE ISLAND, VA.
37076-G1-TB-024

1968
BATHYMETRY ADDED 1986
DMA 5759 I SE-SERIES V879

HYDROGRAPHIC SURVEY INFORMATION

SURVEY NUMBER	SURVEY DATE	SURVEY SCALE	SURVEY LINE SPACING (NAUT. MILES)
H-7944	1951	1:20,000	20-15
H-8089	1951	1:20,000	03-10
H-8280	1955	1:20,000	04-23
H-8407	1965-67	1:20,000	06-12