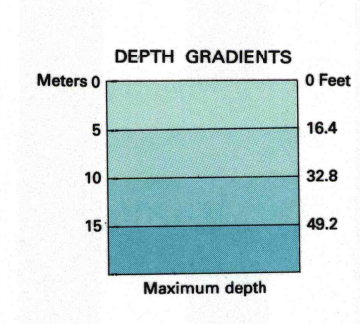


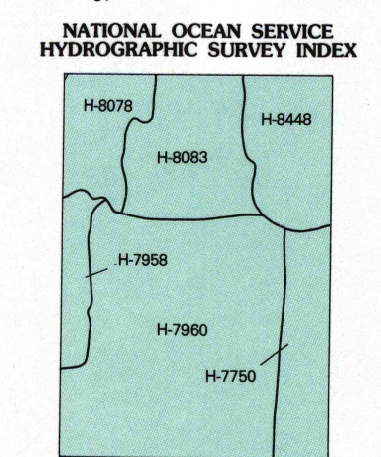
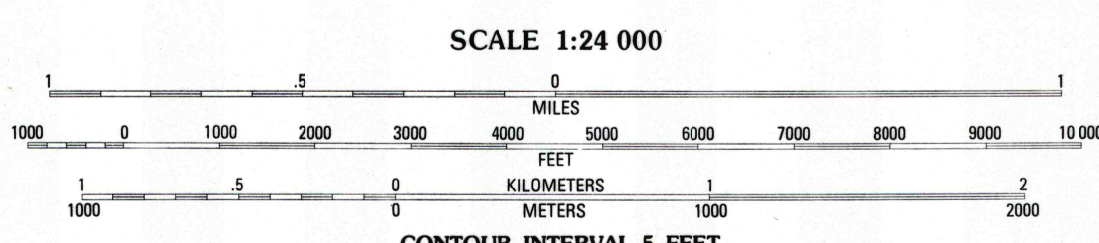
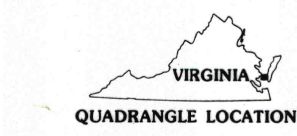
DISPOSAL AREA

New Pt Comfort Shoal

C H E S A P E A K E B A Y



Produced by the United States Geological Survey and the National Ocean Service
 Control by USGS and NOS/NOAA
 Topography by photogrammetric methods from aerial photographs taken 1963. Field checked 1965. Map edited 1986
 Land area formerly shown overage on Mathews quadrangle
 Bathymetry compiled by the National Ocean Service from tide-coordinated hydrographic surveys. This information is not intended for navigational purposes
 Mean low water (dotted) line and mean high water (heavy solid) line compiled by NOS from tide-coordinated aerial photographs
 Apparent shoreline (outer edge of vegetation) shown by light solid line
 Projection and 10,000-foot grid ticks: Virginia coordinate system, south zone (Lambert conformal conic)
 1000-meter Universal Transverse Mercator grid, zone 18 1927 North American Datum
 To place on the predicted North American Datum 1983, move the projection lines 10 meters south and 30 meters west as shown by dashed corner ticks



ROAD CLASSIFICATION
 No roads or trails in this area
EAST OF NEW POINT COMFORT, VA.
 37076-C2-TB-024
 1964
 BATHYMETRY ADDED 1986
 DMA 5758 1 SW-SERIES V834

BASE MAP COMPLIES WITH NATIONAL MAP ACCURACY STANDARDS
 BATHYMETRIC SURVEY DATA COMPLIES WITH INTERNATIONAL HYDROGRAPHIC ORGANIZATION (IHO) SPECIAL PUBLICATION 44 ACCURACY STANDARDS AND/OR STANDARDS USED AT THE DATE OF THE SURVEY
 FOR SALE BY U. S. GEOLOGICAL SURVEY, DENVER, COLORADO 80225, OR RESTON, VIRGINIA 22092
 AND VIRGINIA DIVISION OF MINERAL RESOURCES, CHARLOTTESVILLE, VIRGINIA 22903
 A FOLDER DESCRIBING TOPOGRAPHIC MAPS AND SYMBOLS IS AVAILABLE ON REQUEST

