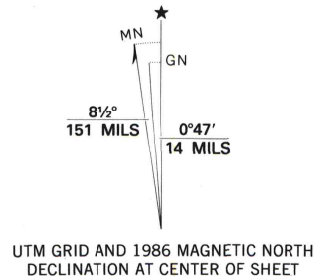


Mapped, edited, and published by the Geological Survey  
Control by USGS, NOS/NOAA, and USCE

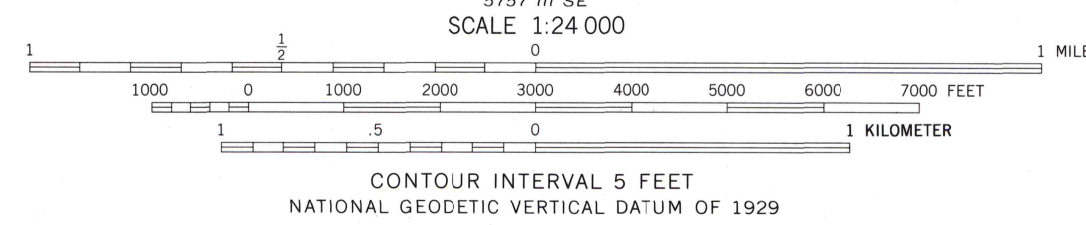
Orthophotomap prepared from aerial photograph  
taken March 24, 1973. Field checked 1974  
Original map by plane-table surveys 1940  
Supersedes map dated 1954

Projection and 10,000-foot grid ticks: Virginia  
coordinate system, south zone  
1000-meter Universal Transverse Mercator  
grid ticks, zone 18, shown in blue. 1927 North  
American datum

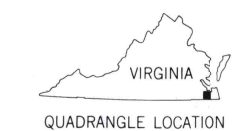
To place on the predicted North American Datum 1983,  
move the projection lines 11 meters south and  
30 meters west as shown by dashed corner ticks



UTM GRID and 1986 MAGNETIC NORTH  
DECLINATION AT CENTER OF SHEET



THIS MAP COMPLIES WITH NATIONAL MAP ACCURACY STANDARDS  
FOR SALE BY U. S. GEOLOGICAL SURVEY  
DENVER, COLORADO 80225, OR RESTON, VIRGINIA 22092  
AND VIRGINIA DIVISION OF MINERAL RESOURCES, CHARLOTTESVILLE, VIRGINIA 22903  
A FOLDER DESCRIBING TOPOGRAPHIC MAPS AND SYMBOLS IS AVAILABLE ON REQUEST



Revisions shown in purple compiled in cooperation with Commonwealth  
of Virginia agencies from aerial photographs taken 1982 and other  
source data. This information not field checked. Map edited 1986

ROAD CLASSIFICATION

Primary highway, hard surface	Light-duty road, hard or improved surface
Secondary highway, hard surface	Unimproved road
Trails	

   Interstate Route  
    U. S. Route  
    State Route

DEEP CREEK, VA.  
36076-F3-OM-024

1977  
PHOTOREVISED 1986  
DMA 5757 III NE—SERIES 78340