

Mapped and edited by Tennessee Valley Authority  
Published by the Geological Survey

Control by NOS/NOAA, USGS, and TVA

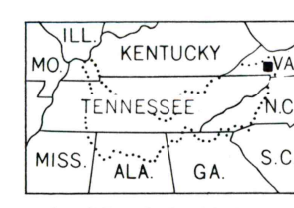

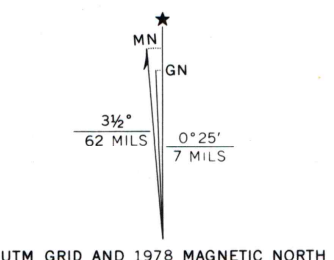
Topography by photogrammetric methods using aerial photographs taken 1946. Map field checked by TVA, 1958

Polyconic projection. 1927 North American datum  
10,000-foot grid based on Virginia (South) rectangular coordinate system

1000 meter Universal Transverse Mercator Grid ticks, Zone 17, shown in blue

Fine red dashed lines indicate selected fence and field lines visible on aerial photographs. This information is unchecked

Boundary lines shown in purple compiled from latest information available from the controlling authority



ROAD CLASSIFICATION	
Heavy-duty .....	Poor motor road .....
Medium-duty .....	Wagon and jeep track .....
Light-duty .....	Foot trail .....
U. S. Route	State Route

In developed areas, only through roads are classified

THIS MAP COMPLIES WITH NATIONAL MAP ACCURACY STANDARDS  
FOR SALE BY U.S. GEOLOGICAL SURVEY, RESTON, VIRGINIA 22092,  
VIRGINIA DIVISION OF MINERAL RESOURCES, CHARLOTTESVILLE, VIRGINIA 22903  
AND U.S. TENNESSEE VALLEY AUTHORITY, CHATTANOOGA, TENN. 37401 OR KNOXVILLE, TENN. 37902  
A FOLDER DESCRIBING TOPOGRAPHIC MAPS AND SYMBOLS IS AVAILABLE ON REQUEST

Revisions shown in purple and recompilation of woodland areas compiled by the Tennessee Valley Authority in cooperation with Commonwealth of Virginia from aerial photographs taken 1976. This information not field checked. Map edited 1978.

**BROADFORD, VA.**  
N3652.5-W8137.5/7.5

1958  
PHOTOREVISED 1978  
AMS 4657 1 NW-SERIES V834

